

Cottam Solar Project

Land Plan Revision B

Prepared by: Dalcour Maclaren
October 2023

PINS reference: EN010133
Document reference: EX1/C2.2_B
APFP Regulation 5(2)(i)



Schedule of Changes

Figure Reference	Page	Description of Changes	Reason for Revision
All sheets	1-21	Revision B notation added to all plans and sheet number boxes	For presentational clarity.
Sheet 19 of 19	22	New plots added	The registration of title NT567710 has created plots 18-385a, 18-385b, 18-385c
Sheet 19 of 19	22	New plot added	The registration of title NT567711 has created plot 18-385d
Sheet 19 of 19	22	Update to the list of plots in the key on Sheet 19	Updated to reflect addition of new plots 18-385a, 18-385b, 18-385c and 18-385d

All other changes made to text and to tables are shown as tracked changes.

Key

- Order Limits
- Sheet Index
- Freehold to be compulsorily acquired and temporary use of land and in relation to which it is proposed to extinguish easements, servitudes and other private rights
- New rights (including restrictions) to be compulsorily acquired and temporary use of land and in relation to which it is proposed to suspend or extinguish easements, servitudes and other private rights
- Temporary use of land and in relation to which it is proposed to temporarily suspend easements, servitudes and other private rights

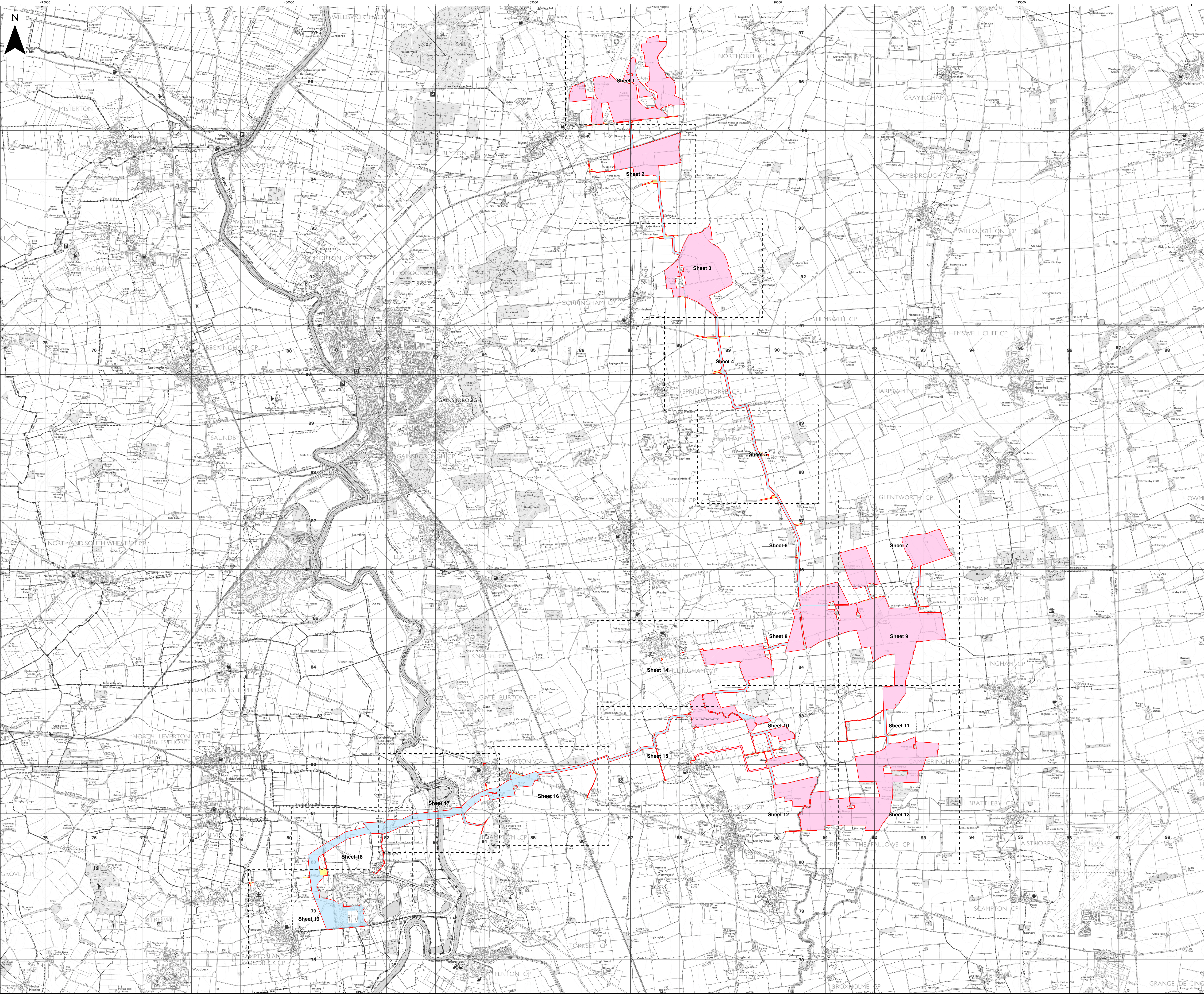
Layers: Lamps; 2322; KIP; 2022
 Base map: Reproduced from Ordnance Survey digital map data © Crown copyright 2021. All rights reserved. License number 0100010673

0 1 2 3 Kilometers
 Scale: 1:25,000 @ A0

APFP Regulation: 5(2)(i)	Application Doc No. C2.2_B
Ref: 21005129_LP-00_B	Date: 13/10/2023
Drawn by: AL	Checked by: IM

**Land Plans
 Index Sheet
 Revision B**

COTTAM SOLAR PROJECT



Key

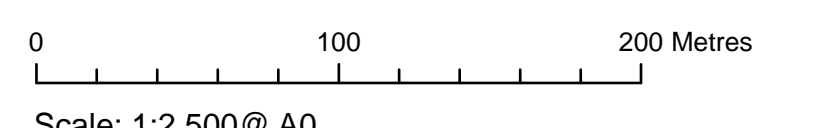
- Order Limits
- Freehold to be compulsorily acquired and temporary use of land and in relation to which it is proposed to extinguish easements, servitudes and other private rights
- New rights (including restrictions) to be compulsorily acquired and temporary use of land and in relation to which it is proposed to suspend or extinguish easements, servitudes and other private rights
- Temporary use of land and in relation to which it is proposed to temporarily suspend easements, servitudes and other private rights

01-001; 01-002; 01-003; 01-006; 01-007; 01-009; 01-010; 01-011; 01-012; 01-013; 01-015; 01-016; 01-017; 01-018; 01-020; 01-021; 01-022; 01-024; 01-026; 01-028; 01-029; 01-030; 01-032

01-004; 01-005; 01-008; 01-014; 01-019; 01-023; 01-025; 01-027; 01-036; 01-041

01-031; 01-033; 01-034; 01-035; 01-037; 01-038; 01-039; 01-040

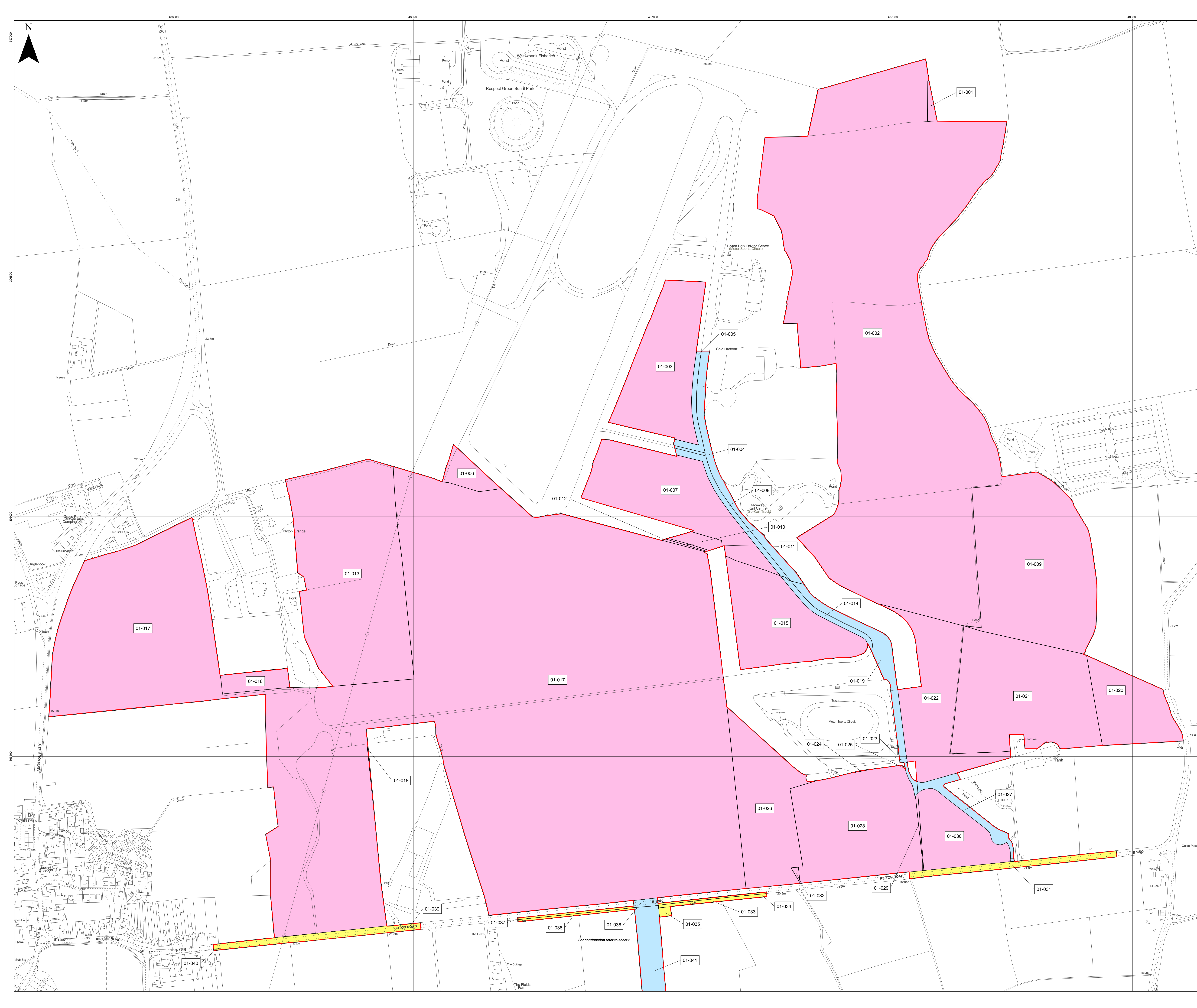
Layers: Lamps; 2322; IPR; 2022
 Base map: Reproduced from Ordnance Survey digital map data © Crown copyright 2021. All rights reserved. License number 0100001673



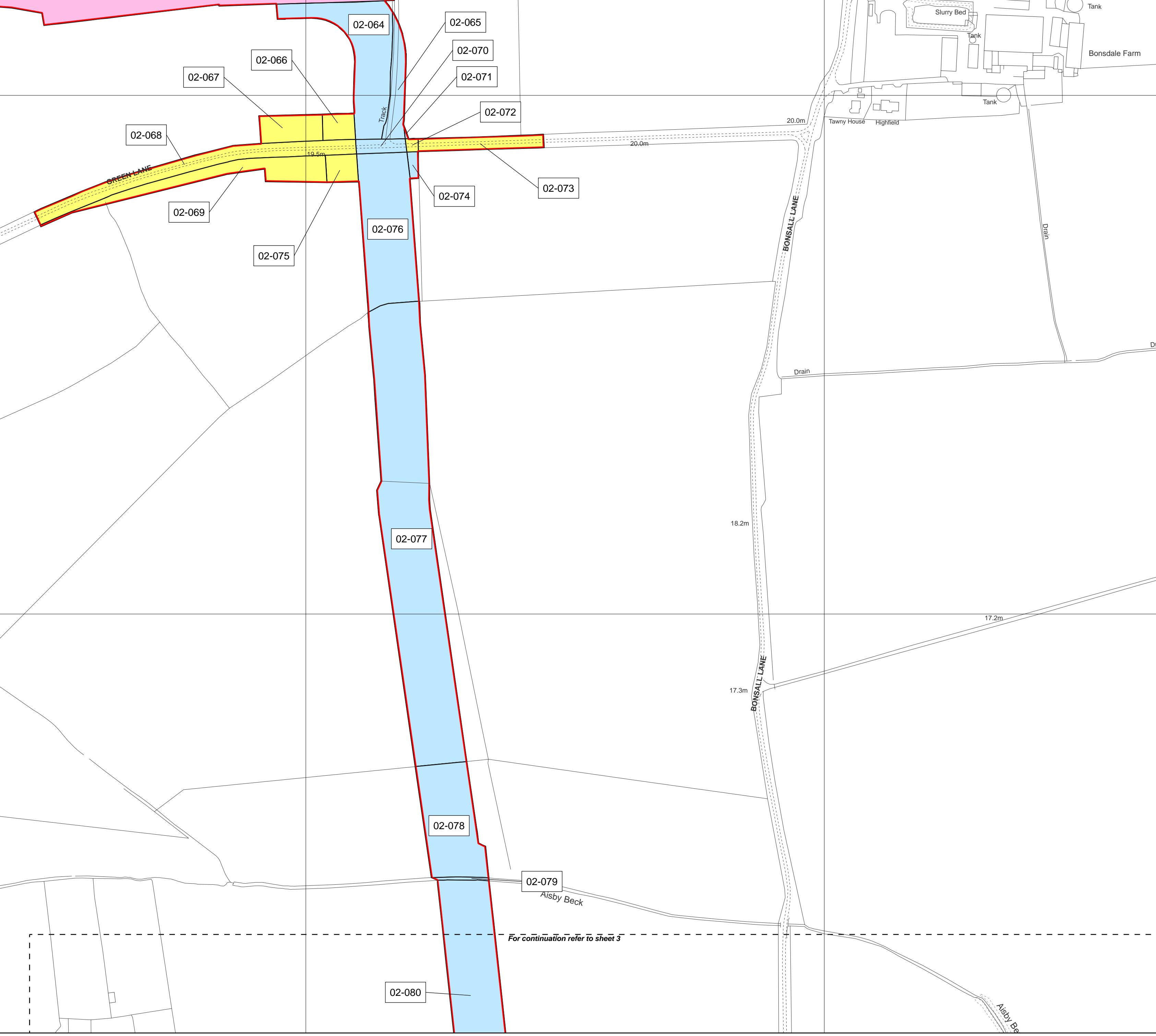
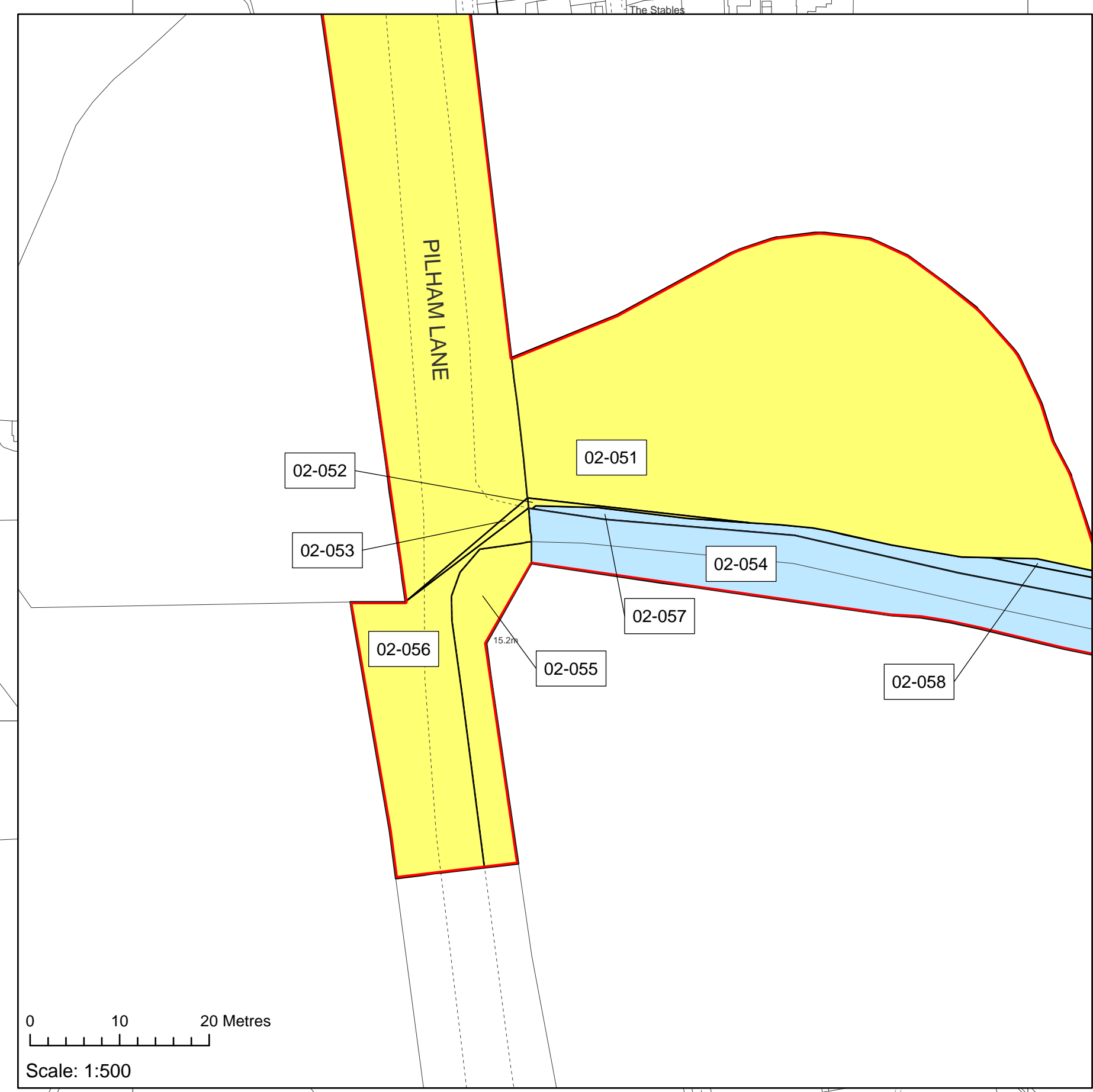
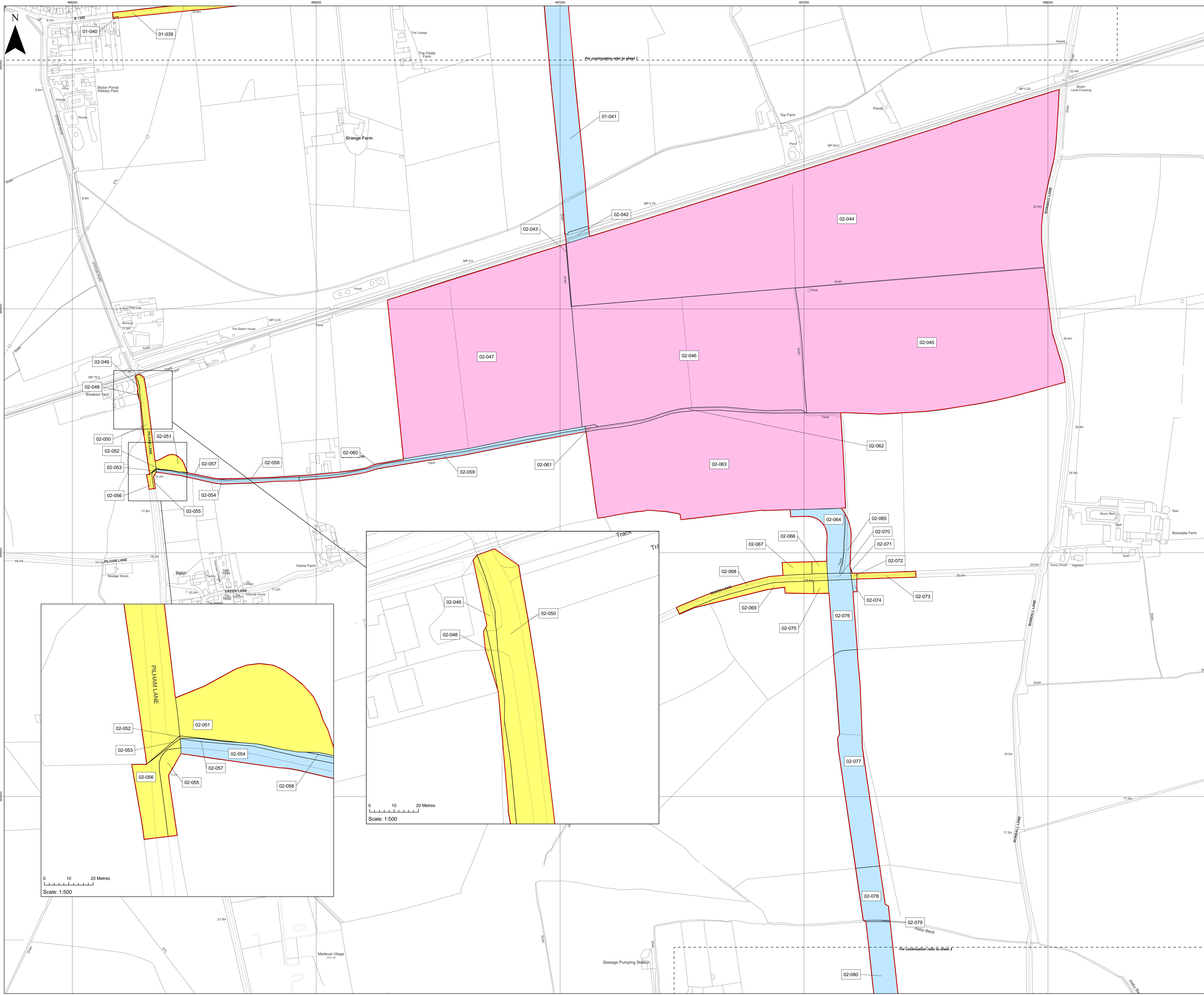
APFP Regulation: 5(2)(i)	Application Doc No. C2.2_B
Ref: 21005129_LP-001_B	Date: 13/10/2023
Drawn by: AL	Checked by: IM

Land Plans
 Sheet 1 of 19
 Revision B

COTTAM SOLAR PROJECT



- Key**
- Order Limits
 - Freehold to be compulsorily acquired and temporary use of land and in relation to which it is proposed to extinguish easements, servitudes and other private rights
 - New rights (including restrictions) to be compulsorily acquired and temporary use of land and in relation to which it is proposed to suspend or extinguish easements, servitudes and other private rights
 - Temporary use of land and in relation to which it is proposed to temporarily suspend easements, servitudes and other private rights
- 02-043; 02-044; 02-045; 02-046; 02-047; 02-061; 02-062; 02-063
- 01-041; 02-042; 02-054; 02-057; 02-058; 02-059; 02-060; 02-064; 02-065; 02-070; 02-071; 02-074; 02-076; 02-077; 02-078; 02-079; 02-080
- 01-039; 01-040; 02-048; 02-049; 02-050; 02-051; 02-052; 02-053; 02-055; 02-056; 02-066; 02-067; 02-068; 02-069; 02-072; 02-073; 02-075



Layers: Lamps; 2322; IPR; 2022
 Base map: Reproduced from Ordnance Survey digital map data © Crown copyright 2021. All rights reserved. License number 0100001073

APFP Regulation: 5(2)(i)	Application Doc No. C2.2_B
Ref: 21005129_LP-002_B	Date: 13/10/2023
Drawn by: AL	Checked by: IM

Land Plans
 Sheet 2 of 19
 Revision B

COTTAM SOLAR PROJECT

Key

- Order Limits
- Freehold to be compulsorily acquired and temporary use of land and in relation to which it is proposed to extinguish easements, servitudes and other private rights
- 03-090; 03-092; 03-093
- New rights (including restrictions) to be compulsorily acquired and temporary use of land and in relation to which it is proposed to suspend or extinguish easements, servitudes and other private rights
- 02-080; 03-084; 03-089; 03-091; 03-096; 03-097; 03-098
- Temporary use of land and in relation to which it is proposed to temporarily suspend easements, servitudes and other private rights
- 03-081; 03-082; 03-083; 03-085; 03-086; 03-087; 03-088; 03-094; 03-095

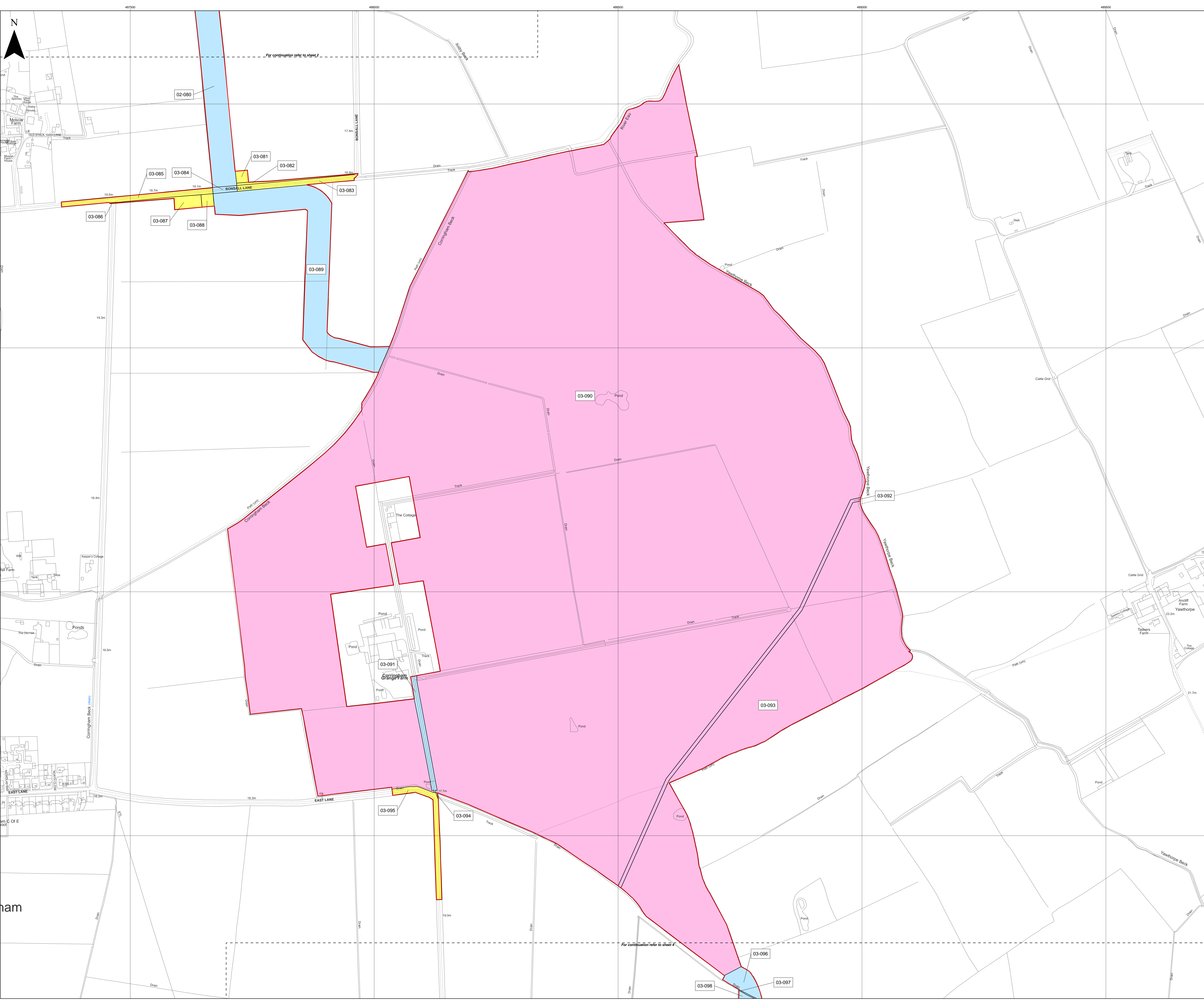
Layers: Lamps; 2322; IPR; 2022
 Base map: Reproduced from Ordnance Survey digital map data © Crown copyright 2021. All rights reserved. License number 0100021673

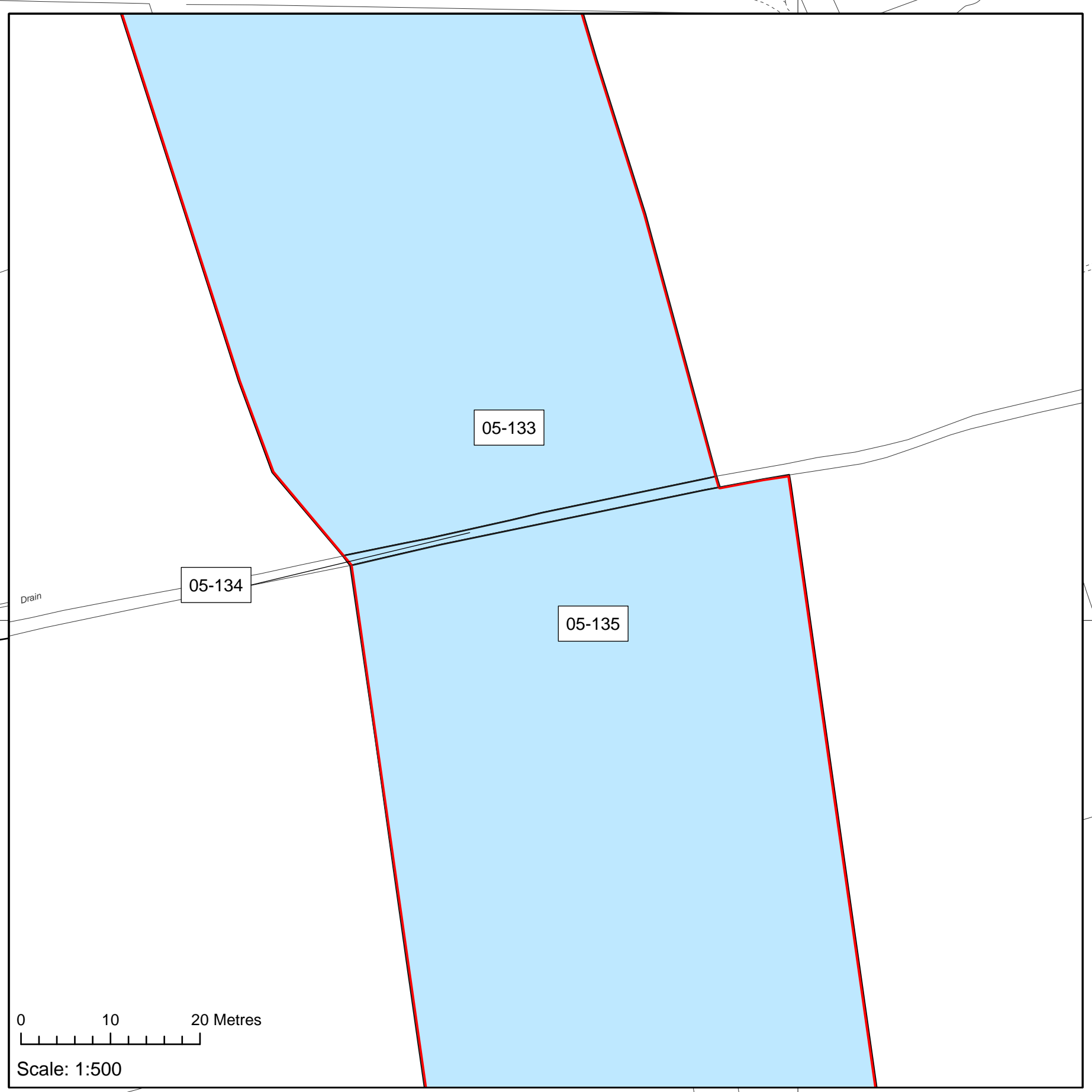
0 100 200 Metres
 Scale: 1:2,500 @ A0

APFP Regulation: 5(2)(i)	Application Doc No. C2.2_B
Ref: 21005129_LP-003_B	Date: 13/10/2023
Drawn by: AL	Checked by: IM

Land Plans
 Sheet 3 of 19
 Revision B

COTTAM SOLAR PROJECT





Key

- Order Limits
- New rights (including restrictions) to be compulsorily acquired and temporary use of land and in relation which it is proposed to suspend or extinguish easements, servitudes and other private rights
- 04-116; 04-117; 04-118; 04-119; 05-120; 05-121; 05-124; 05-125; 05-126; 05-128; 05-129; 05-130; 05-133; 05-134; 05-135; 05-136; 05-140; 05-141
- Temporary use of land and in relation to which it is proposed to temporarily suspend easements, servitudes and other private rights
- 05-122; 05-123; 05-127; 05-131; 05-132; 05-137; 05-138; 05-139

Layers: Lamps; 2322; IPR; 2022
Base map: Reproduced from Ordnance Survey digital map data © Crown copyright 2021. All rights reserved. License number 0100001073

0 100 200 Metres
Scale: 1:2,500 @ A0

APFP Regulation: 5(2)(i)	Application Doc No. C2.2_B
Ref: 21005129_LP-005_B	Date: 13/10/2023
Drawn by: AL	Checked by: IM

Land Plans
Sheet 5 of 19
Revision B

COTTAM SOLAR PROJECT

Key

- Order Limits
- Freehold to be compulsorily acquired and temporary use of land and in relation to which it is proposed to extinguish easements, servitudes and other private rights
- 06-153; 06-154
New rights (including restrictions) to be compulsorily acquired and temporary use of land and in relation to which it is proposed to suspend or extinguish easements, servitudes and other private rights
- 05-136; 05-140; 05-141; 06-142; 06-143; 06-145; 06-146; 06-147; 06-148; 06-152
Temporary use of land and in relation to which it is proposed to temporarily suspend easements, servitudes and other private rights
- 05-137; 05-138; 05-139; 06-144; 06-149; 06-150; 06-151

Layers: Lamps: 2322 IPR 2022
Base map: Reproduced from Ordnance Survey digital map data © Crown copyright 2021. All rights reserved. License number 0100001073

0 100 200 Metres
Scale: 1:2,500 @ A0

APFP Regulation: 5(2)(i)	Application Doc No. C2.2_B
Ref: 21005129_LP-006_B	Date: 13/10/2023
Drawn by: AL	Checked by: IM

Land Plans
Sheet 6 of 19
Revision B

COTTAM SOLAR PROJECT



Key

- Order Limits
- Freehold to be compulsorily acquired and temporary use of land and in relation to which it is proposed to extinguish easements, servitudes and other private rights
- 06-153; 06-154; 07-155; 07-156; 07-158
- New rights (including restrictions) to be compulsorily acquired and temporary use of land and in relation to which it is proposed to suspend or extinguish easements, servitudes and other private rights
- 07-157; 07-159; 07-160

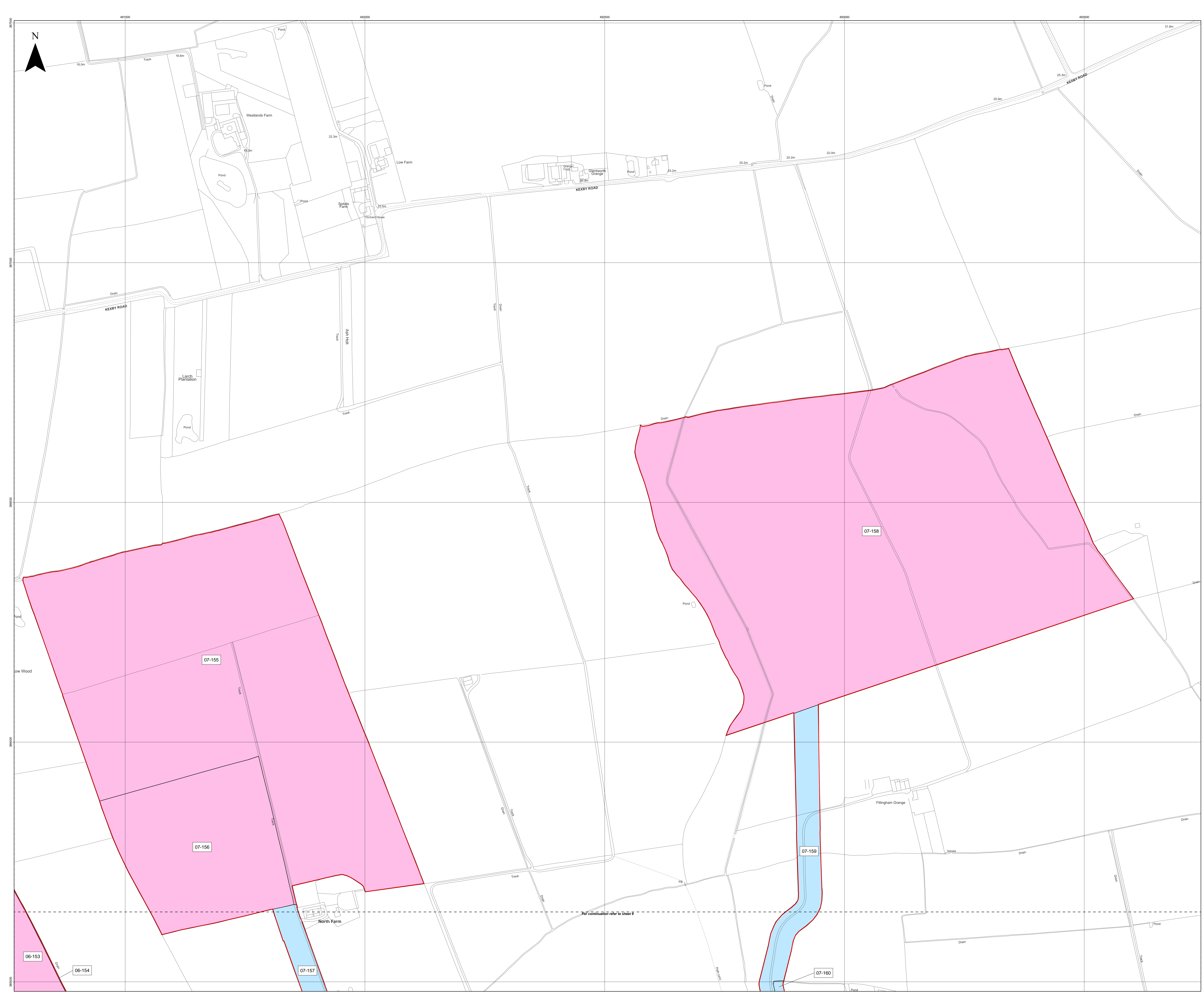
Layers: Lamps; 2322; IPR; 2022
 Base map: Reproduced from Ordnance Survey digital map data © Crown copyright 2021. All rights reserved. License number 0100001673

0 100 200 Metres
 Scale: 1:2,500 @ A0

APFP Regulation: 5(2)(i)	Application Doc No. C2.2_B
Ref: 21005129_LP-007_B	Date: 13/10/2023
Drawn by: AL	Checked by: IM

Land Plans
 Sheet 7 of 19
 Revision B

COTTAM SOLAR PROJECT



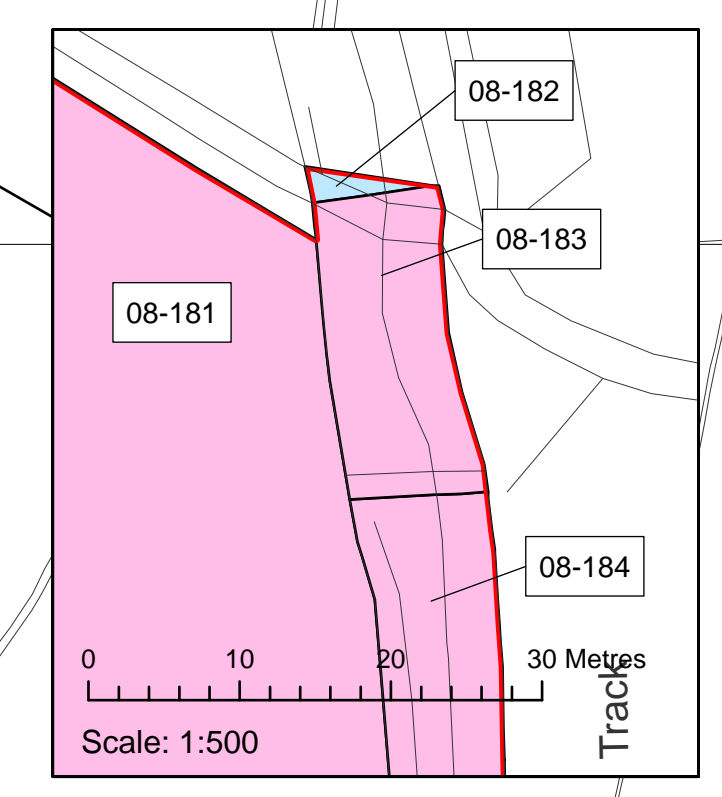
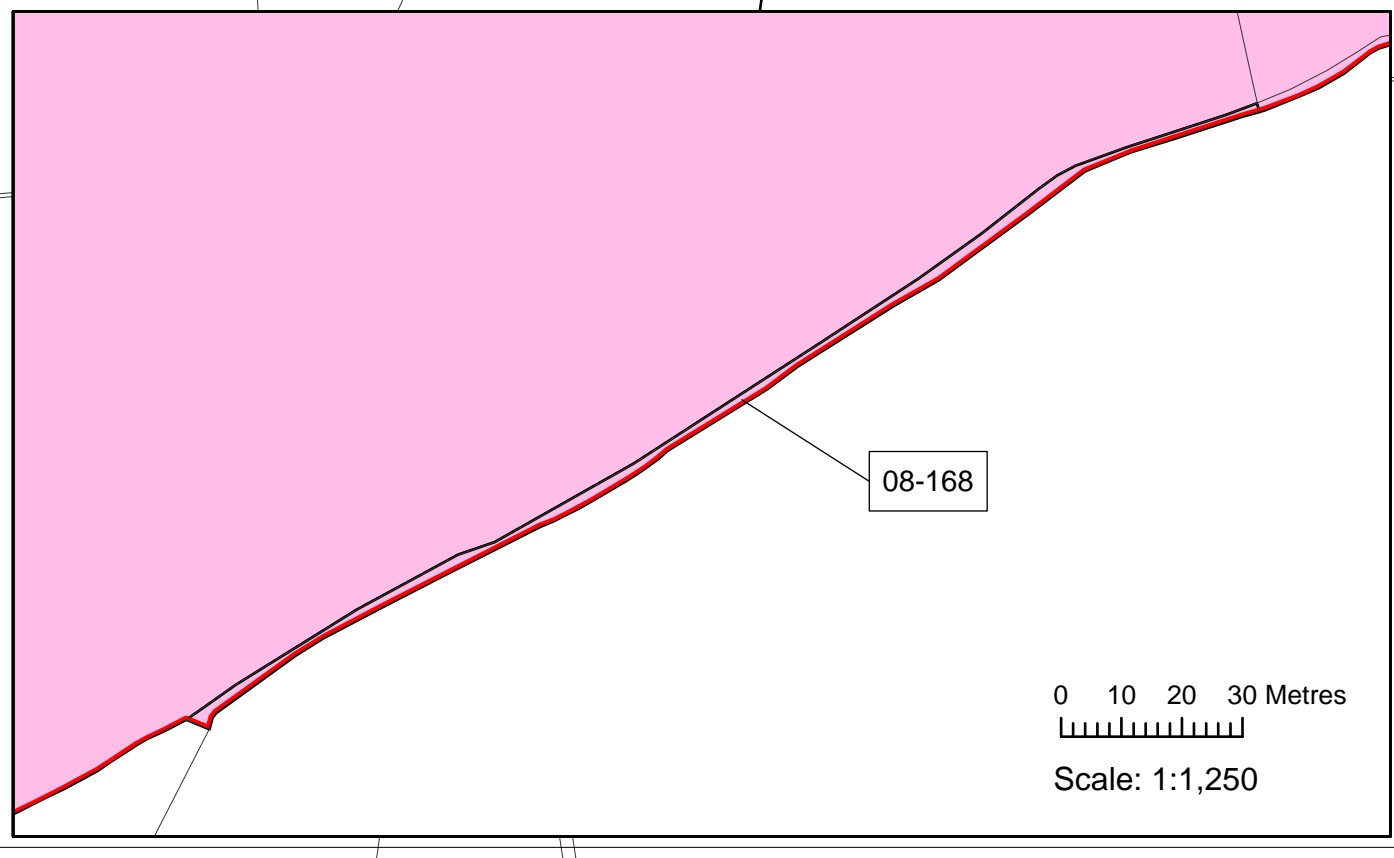
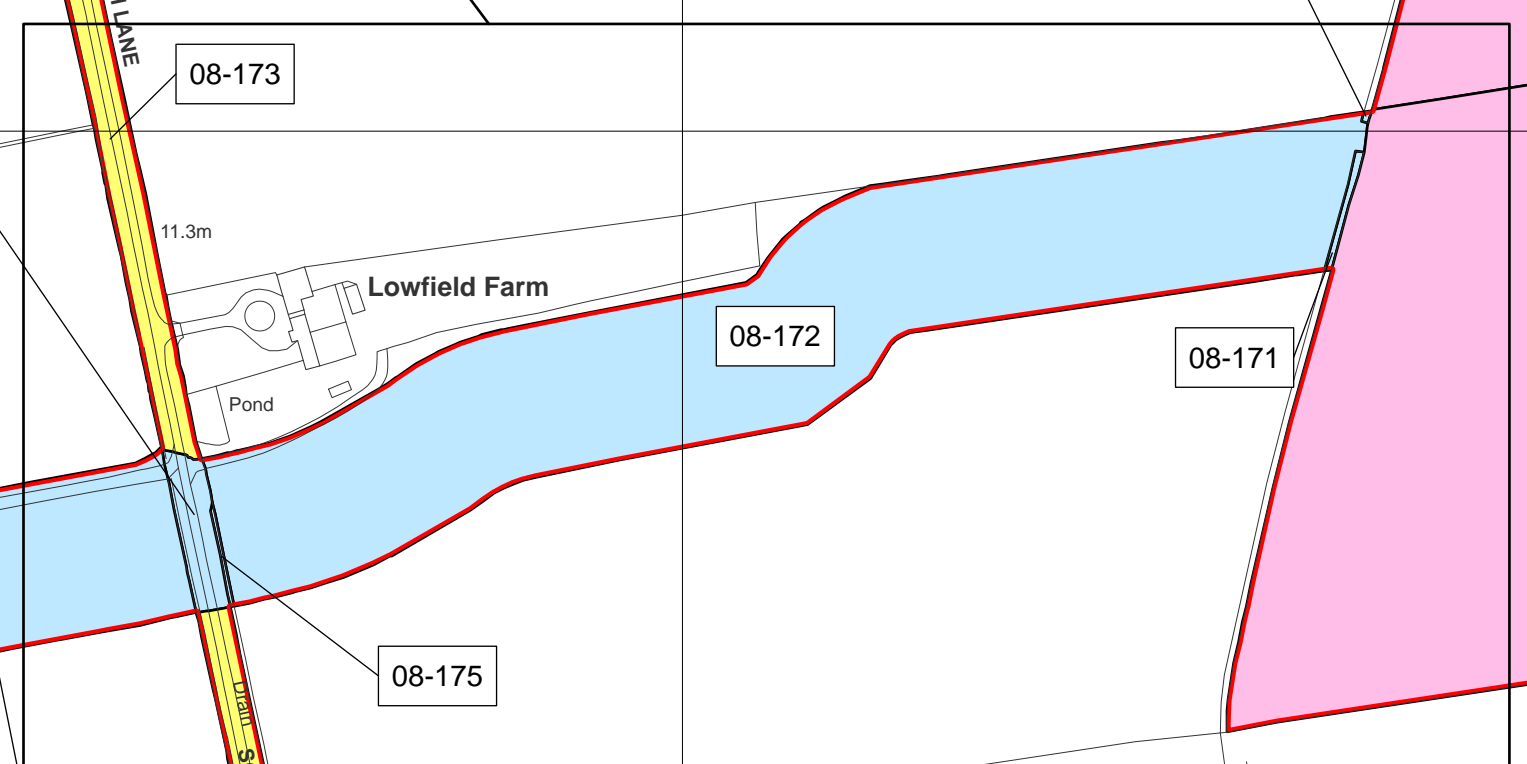
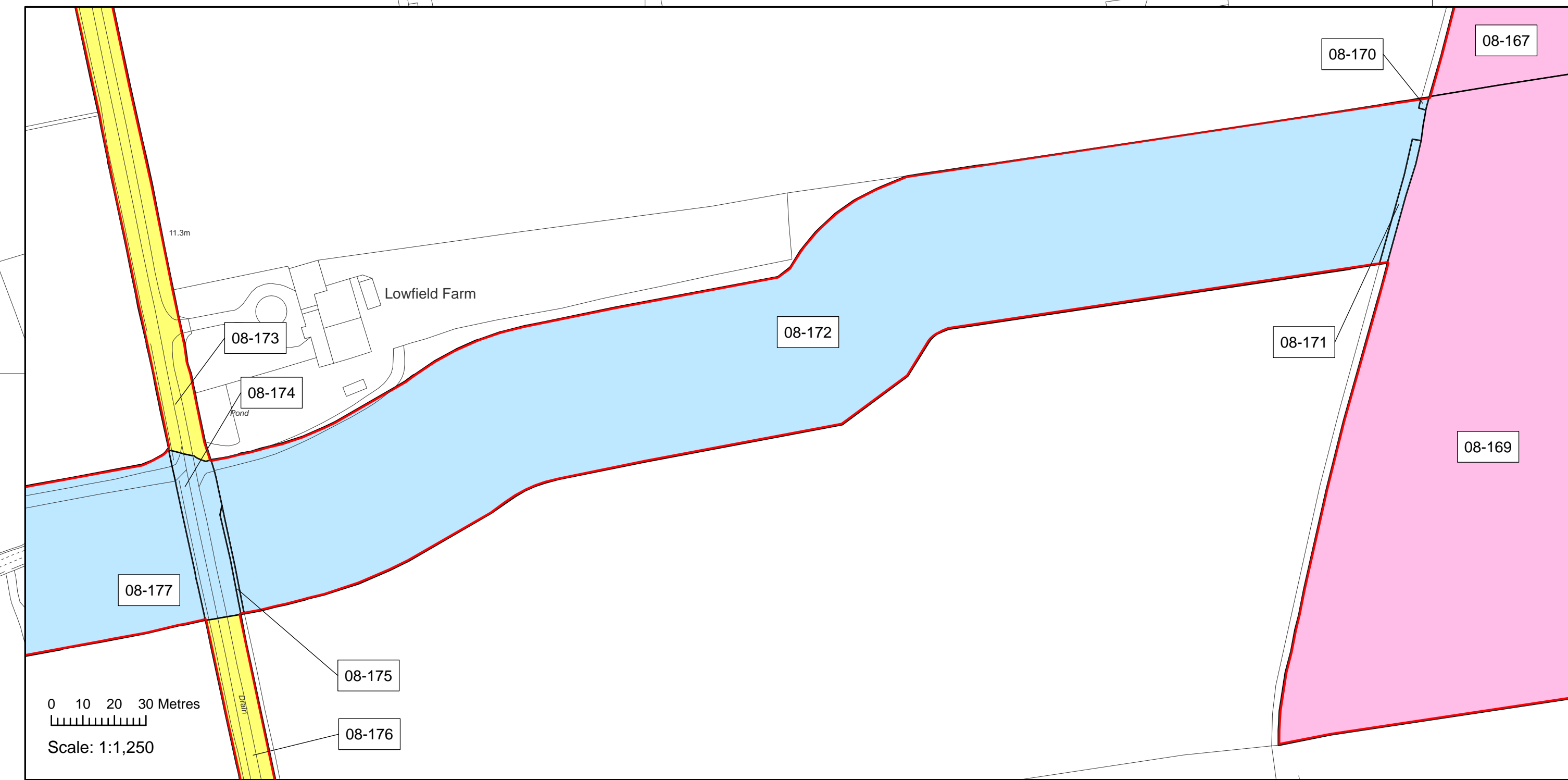
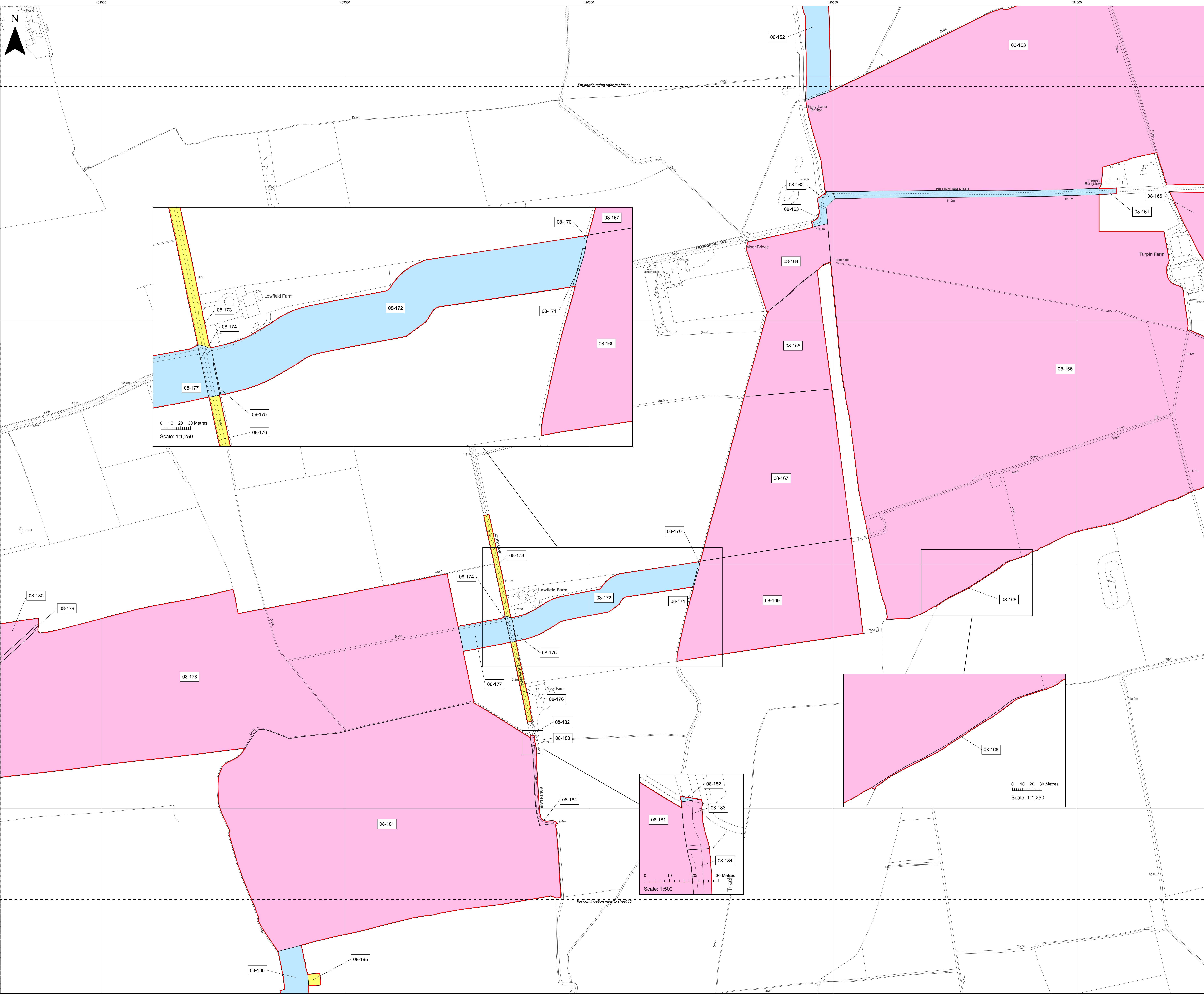
Key

- Order Limits
- Freehold to be compulsorily acquired and temporary use of land and in relation to which it is proposed to extinguish easements, servitudes and other private rights
- New rights (including restrictions) to be compulsorily acquired and temporary use of land and in relation to which it is proposed to suspend or extinguish easements, servitudes and other private rights
- Temporary use of land and in relation to which it is proposed to temporarily suspend easements, servitudes and other private rights

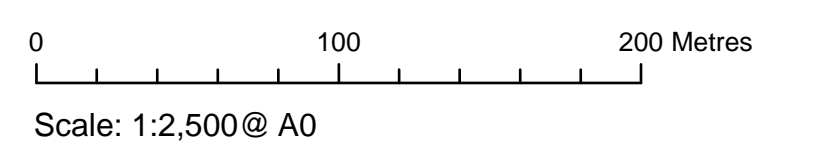
06-153; 08-164; 08-165; 08-166; 08-167; 08-168; 08-169; 08-178; 08-179; 08-180; 08-181; 08-183; 08-184

06-152; 08-161; 08-162; 08-163; 08-170; 08-171; 08-172; 08-174; 08-175; 08-177; 08-182; 08-186

08-173; 08-176; 08-185



Layers: Lamps; 2322; IPR; 2022
Base map: Reproduced from Ordnance Survey digital map data © Crown copyright 2021. All rights reserved. License number 0100001673



APFP Regulation: 5(2)(i)	Application Doc No. C2.2_B
Ref: 21005129_LP-008_B	Date: 13/10/2023
Drawn by: AL	Checked by: IM

Land Plans
Sheet 8 of 19
Revision B

COTTAM SOLAR PROJECT

Key

- Order Limits
- Freehold to be compulsorily acquired and temporary use of land and in relation to which it is proposed to extinguish easements, servitudes and other private rights
- New rights (including restrictions) to be compulsorily acquired and temporary use of land and in relation to which it is proposed to suspend or extinguish easements, servitudes and other private rights
- Temporary use of land and in relation to which it is proposed to temporarily suspend easements, servitudes and other private rights

06-153; 06-154; 07-156; 08-166; 09-190; 09-194; 09-195; 09-196; 09-197; 09-198; 09-199; 09-200

07-157; 07-159; 07-160; 09-188; 09-192; 09-194a

09-187; 09-189; 09-191; 09-193

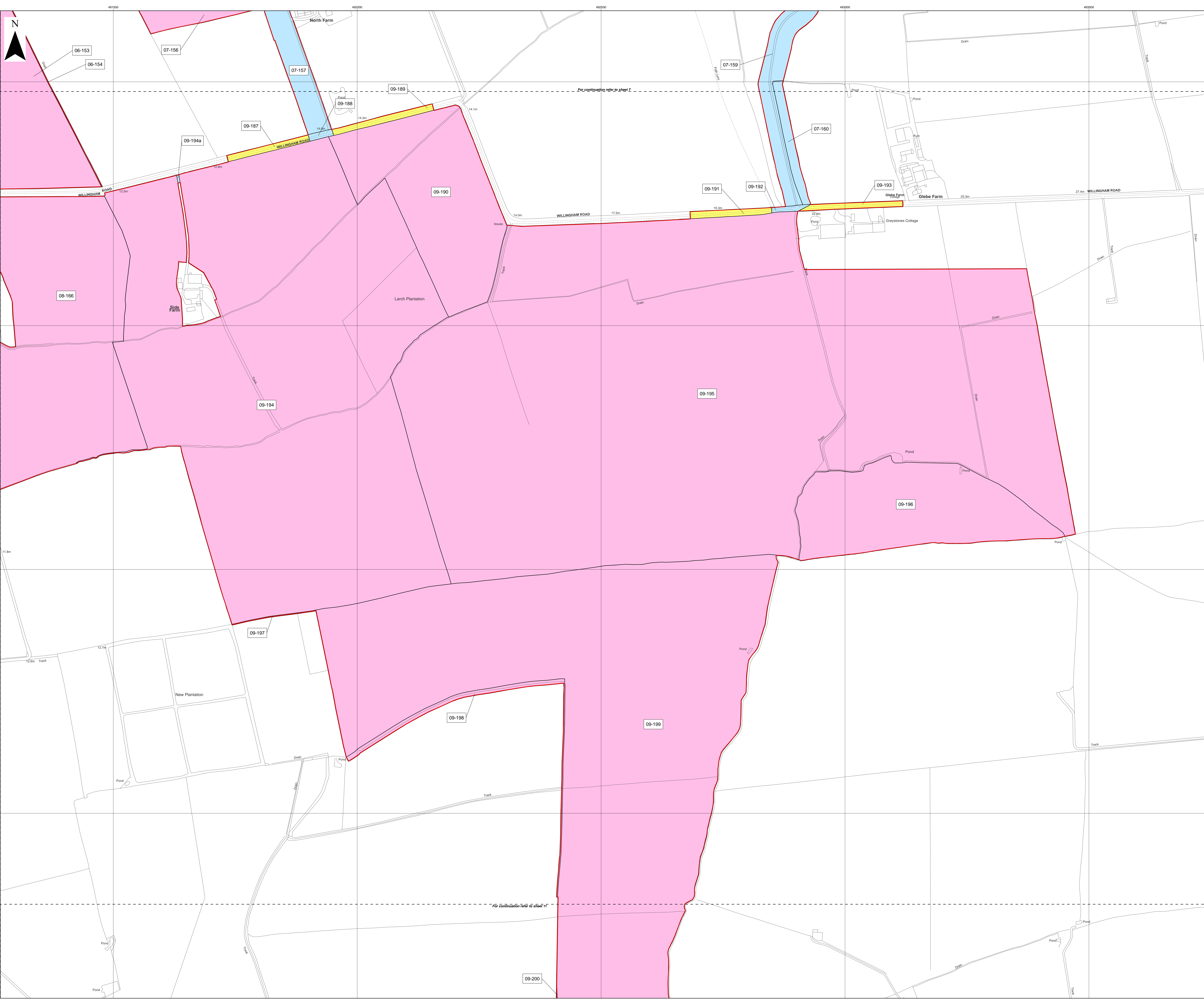
Layers: Lamps: 2322 IPR 2022
 Base map: Reproduced from Ordnance Survey digital map data © Crown copyright 2021. All rights reserved. License number 0100001673

0 100 200 Metres
 Scale: 1:2,500 @ A0

APFP Regulation: 5(2)(i)	Application Doc No. C2.2_B
Ref: 21005129_LP-009_B	Date: 13/10/2023
Drawn by: AL	Checked by: IM

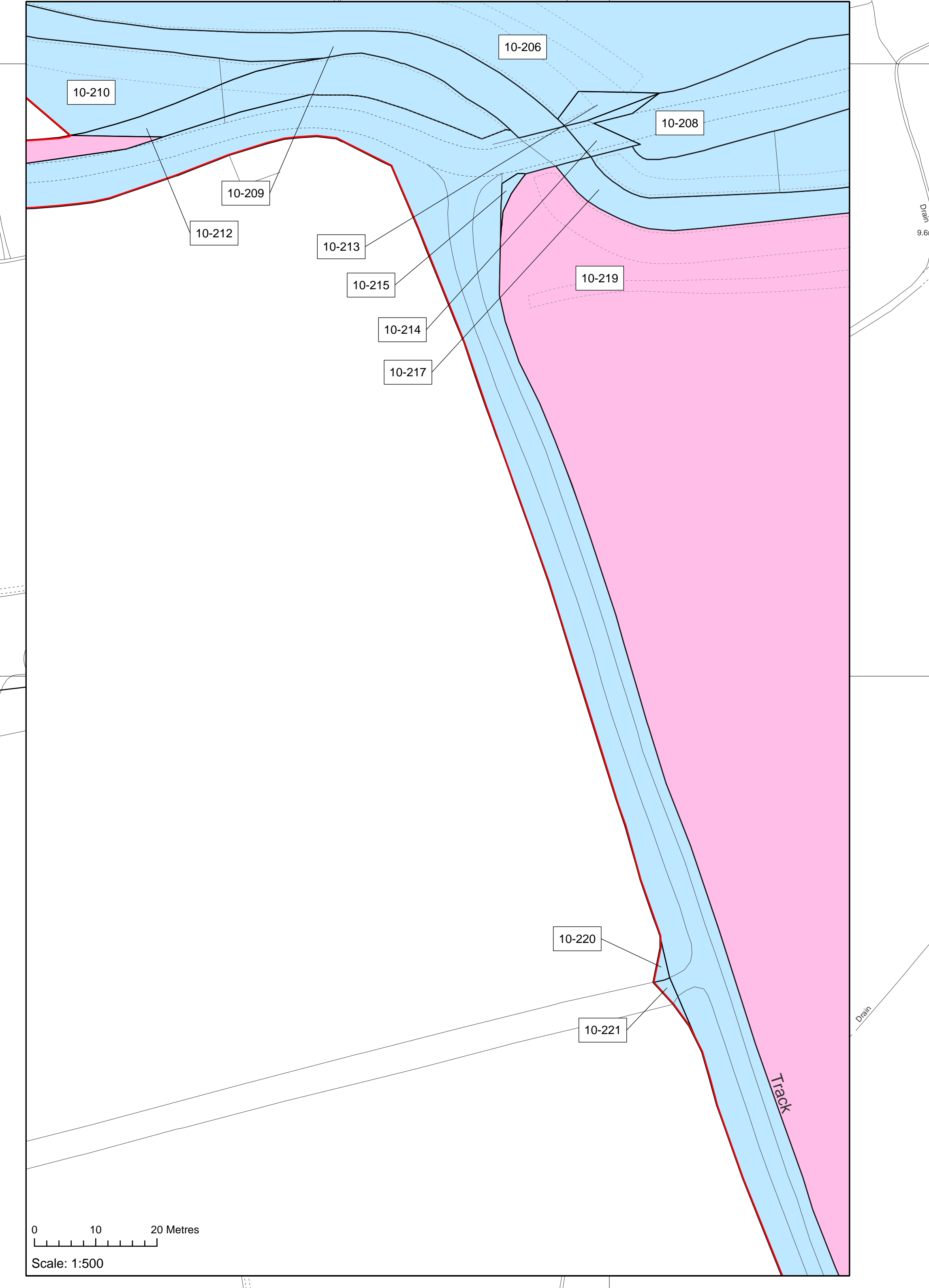
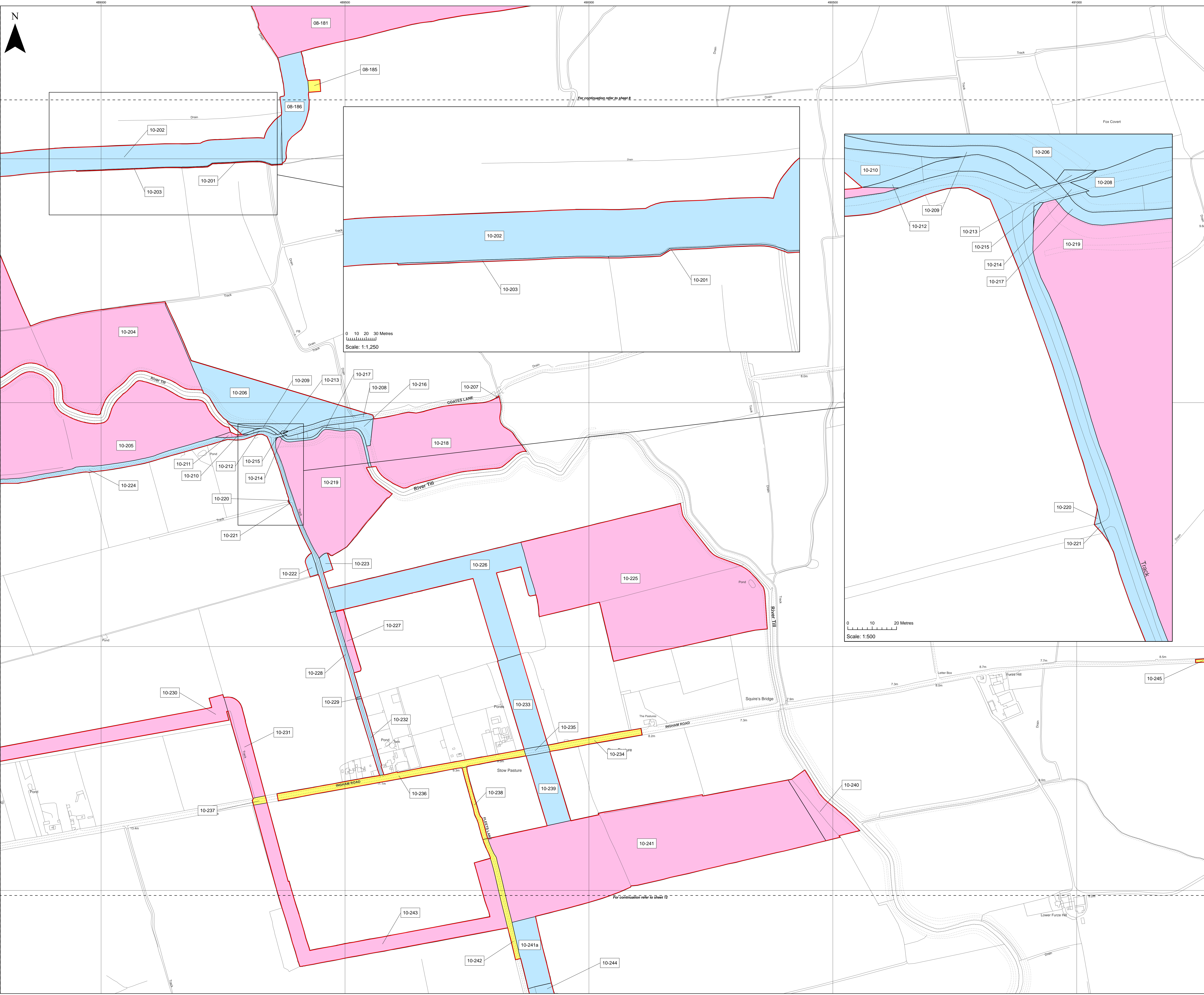
Land Plans
 Sheet 9 of 19
 Revision B

COTTAM SOLAR PROJECT



Key

- Order Limits
- Freehold to be compulsorily acquired and temporary use of land and in relation to which it is proposed to extinguish easements, servitudes and other private rights
- 08-181; 10-204; 10-205; 10-207; 10-211; 10-218; 10-219; 10-225; 10-227; 10-230; 10-231; 10-240; 10-241; 10-243
- New rights (including restrictions) to be compulsorily acquired and temporary use of land and in relation to which it is proposed to suspend or extinguish easements, servitudes and other private rights
- 08-186; 10-201; 10-202; 10-203; 10-206; 10-208; 10-209; 10-210; 10-212; 10-213; 10-214; 10-215; 10-216; 10-217; 10-220; 10-221; 10-222; 10-223; 10-224; 10-226; 10-228; 10-229; 10-232; 10-233; 10-235; 10-239; 10-241a; 10-244
- Temporary use of land and in relation to which it is proposed to temporarily suspend easements, servitudes and other private rights
- 08-185; 10-234; 10-236; 10-237; 10-238; 10-242; 10-245



Layers: Lamps; 2322; IPR; 2022
 Base map: Reproduced from Ordnance Survey digital map data © Crown copyright 2021. All rights reserved. License number 0100001023

0 100 200 Metres
 Scale: 1:2,500 @ A0

APFP Regulation: 5(2)(i)	Application Doc No. C2.2_B
Ref: 21005129_LP-010_B	Date: 13/10/2023
Drawn by: AL	Checked by: IM

Land Plans
 Sheet 10 of 19
 Revision B

COTTAM SOLAR PROJECT

Key

- Order Limits
- Freehold to be compulsorily acquired and temporary use of land and in relation to which it is proposed to extinguish easements, servitudes and other private rights
- New rights (including restrictions) to be compulsorily acquired and temporary use of land and in relation to which it is proposed to suspend or extinguish easements, servitudes and other private rights
- Temporary use of land and in relation to which it is proposed to temporarily suspend easements, servitudes and other private rights

09-199; 09-200; 11-248; 11-249; 11-250; 11-258; 11-259; 11-260; 11-261; 11-262; 11-263; 11-264; 11-265; 11-266

11-246; 11-247; 11-251; 11-252; 11-253; 11-255; 11-257

10-245; 11-254; 11-256

0 10 20 30 Metres
Scale: 1:1,250

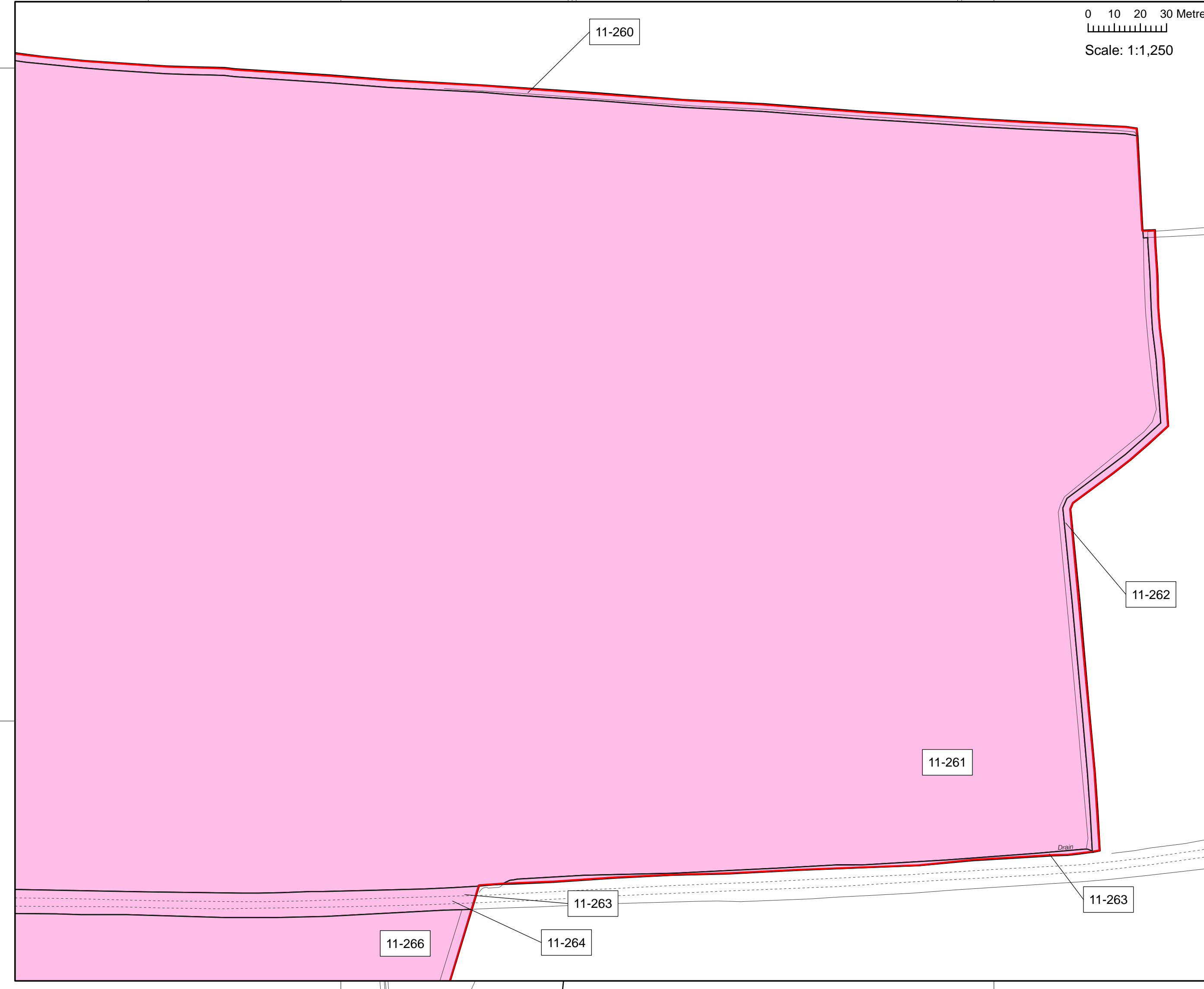
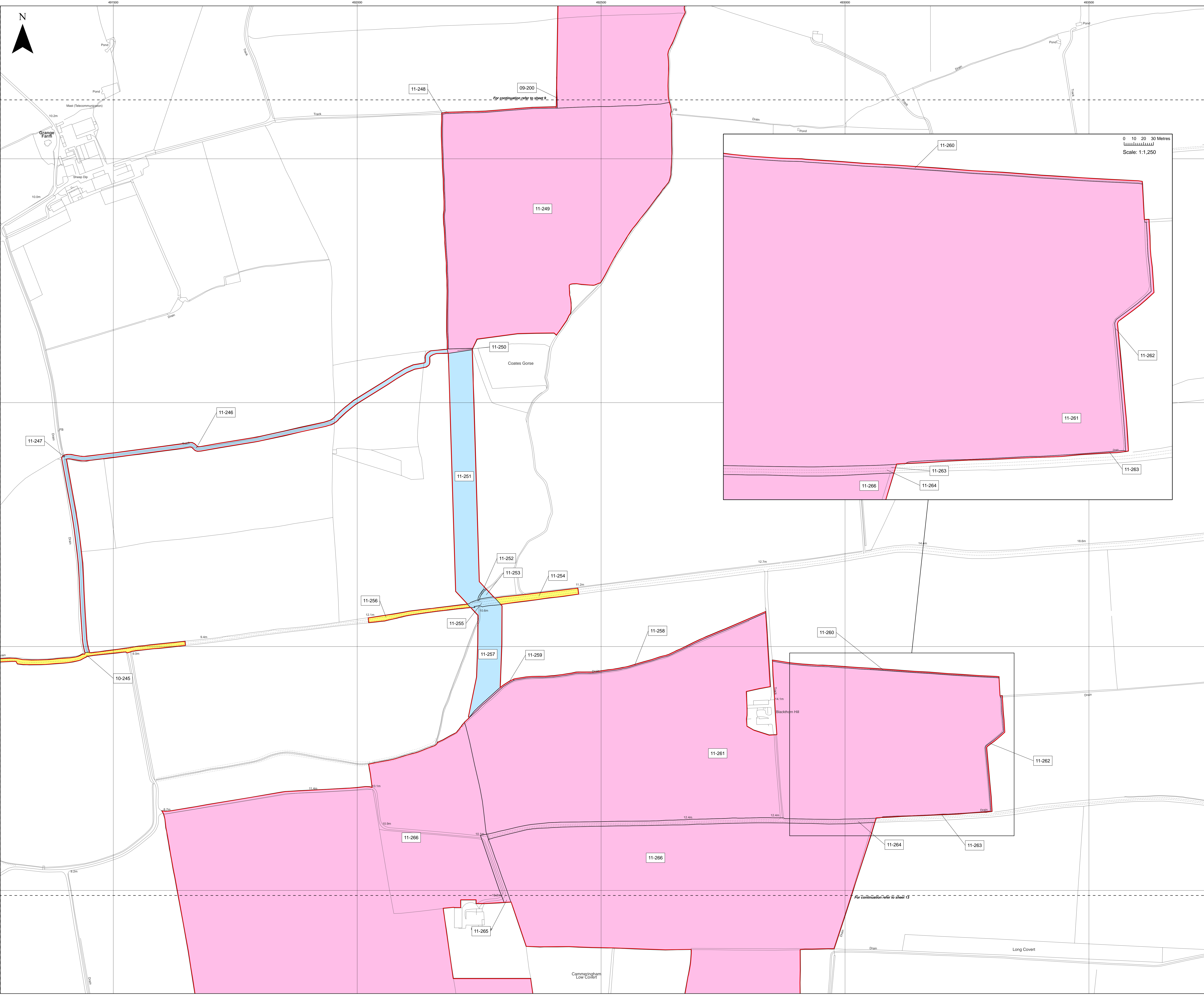
Layers: Lamps; 2322; IPR; 2022
Base map: Reproduced from Ordnance Survey digital map data © Crown copyright 2021. All rights reserved. License number 0100001673

0 100 200 Metres
Scale: 1:2,500 @ A0

APFP Regulation: 5(2)(i)	Application Doc No. C2.2_B
Ref: 21005129_LP-011_B	Date: 13/10/2023
Drawn by: AL	Checked by: IM

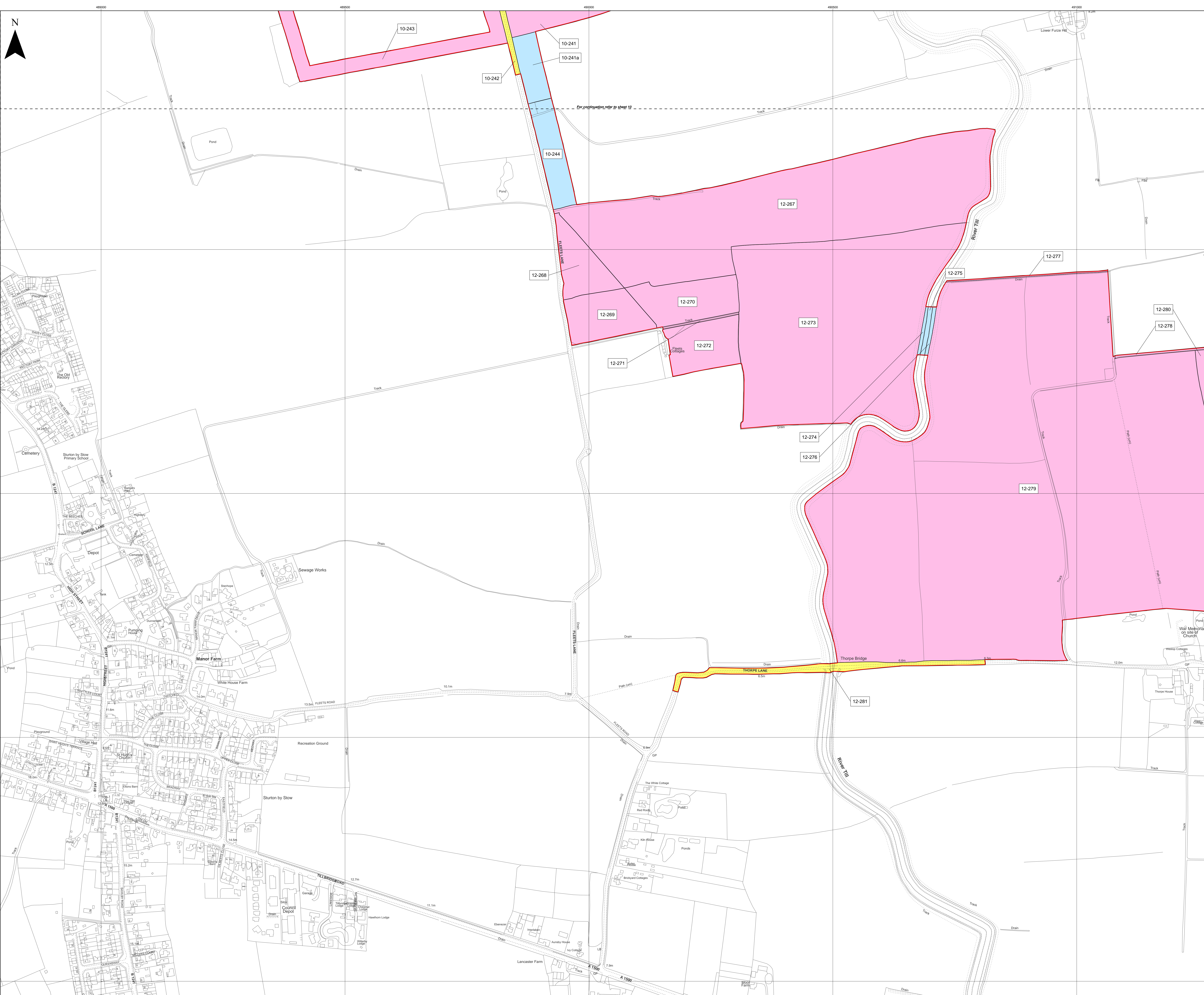
Land Plans
Sheet 11 of 19
Revision B

COTTAM SOLAR PROJECT



For construction refer to sheet 9.

For continuation refer to sheet 13.



Key

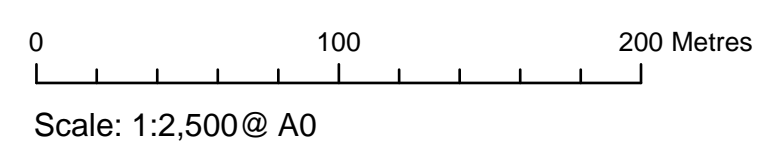
- Order Limits
- Freehold to be compulsorily acquired and temporary use of land and in relation to which it is proposed to extinguish easements, servitudes and other private rights
- New rights (including restrictions) to be compulsorily acquired and temporary use of land and in relation which it is proposed to suspend or extinguish easements, servitudes and other private rights
- Temporary use of land and in relation to which it is proposed to temporarily suspend easements, servitudes and other private rights

10-241; 10-243; 10-244; 12-267; 12-268; 12-269; 12-270; 12-271; 12-272; 12-273; 12-277; 12-278; 12-279; 12-280

10-241a; 10-244; 12-274; 12-275; 12-276

10-242; 12-281

Layers: Lamps; 2322; IPR; 2022
 Base map: Reproduced from Ordnance Survey digital map data © Crown copyright 2021. All rights reserved. License number 0100001673



APFP Regulation: 5(2)(i)	Application Doc No. C2.2_B
Ref: 21005129_LP-012_B	Date: 13/10/2023
Drawn by: AL	Checked by: IM

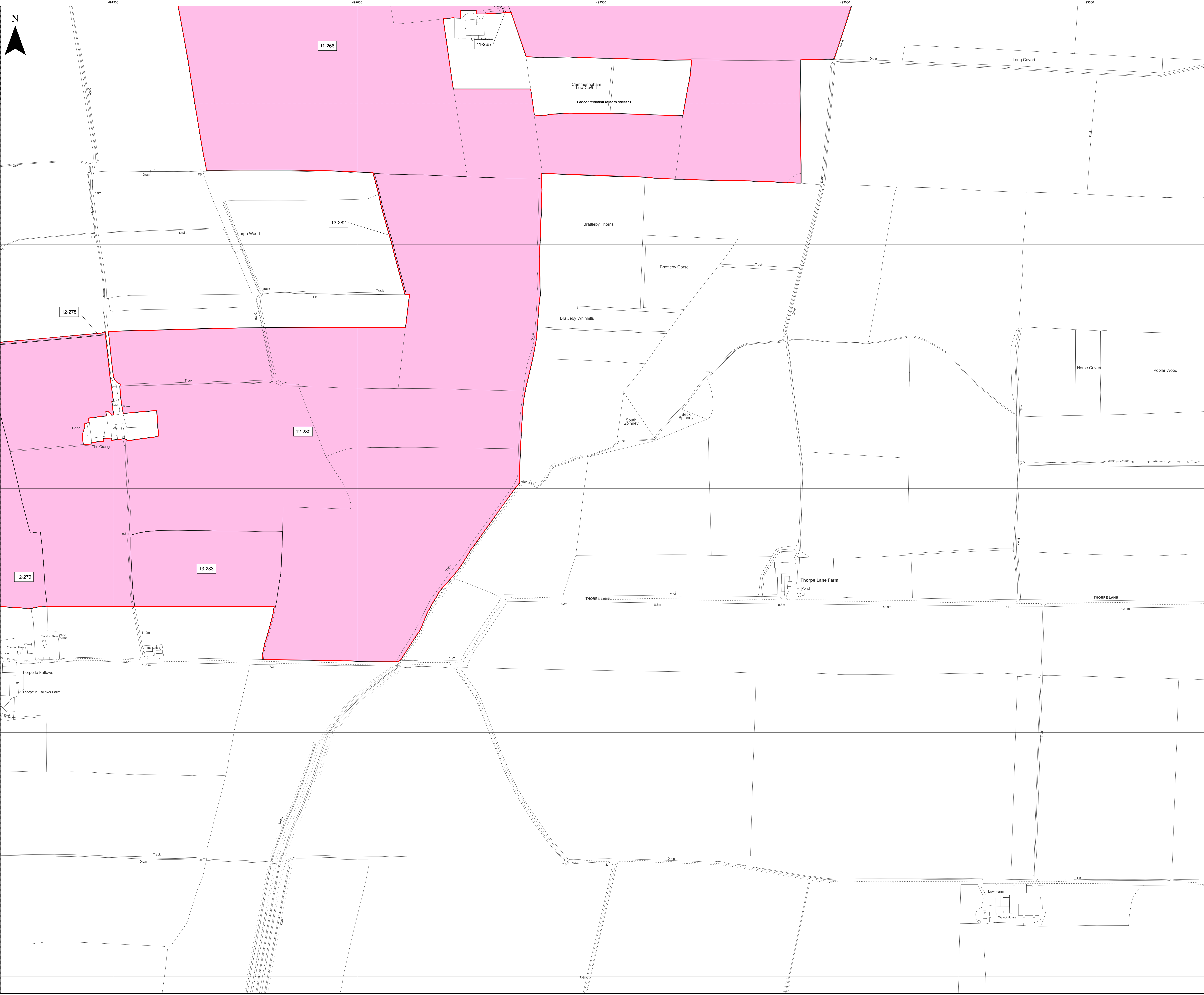
Land Plans
 Sheet 12 of 19
 Revision B

COTTAM SOLAR PROJECT

Key

- Order Limits
- Freehold to be compulsorily acquired and temporary use of land and in relation to which it is proposed to extinguish easements, servitudes and other private rights

11-265; 11-266; 12-278; 12-279; 12-280; 13-282; 13-283



Layers: Lamps: 2322 IPR 2022
 Base map: Reproduced from Ordnance Survey digital map data © Crown copyright 2021. All rights reserved. License number 0100001673

0 100 200 Metres
 Scale: 1:2,500 @ A0

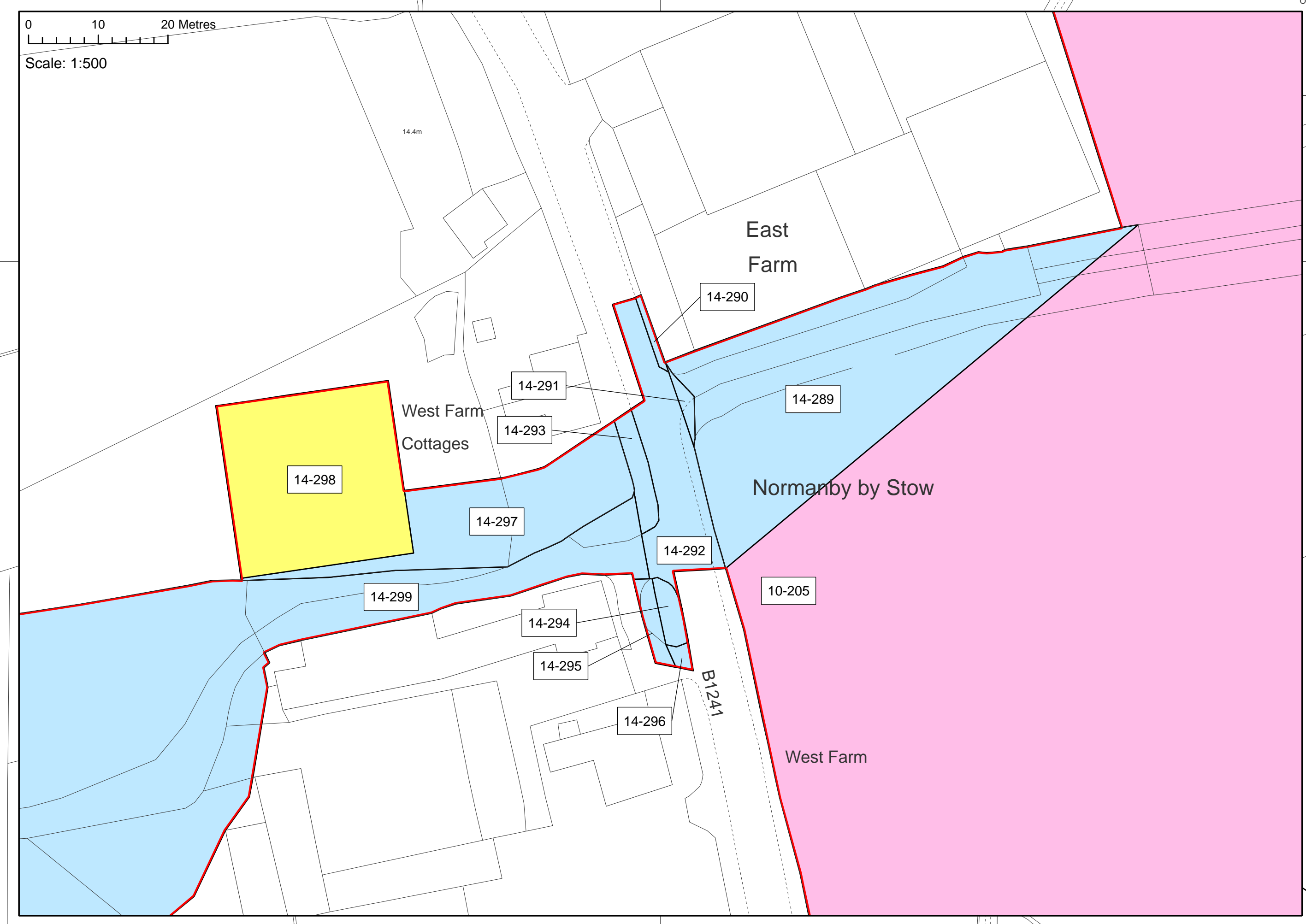
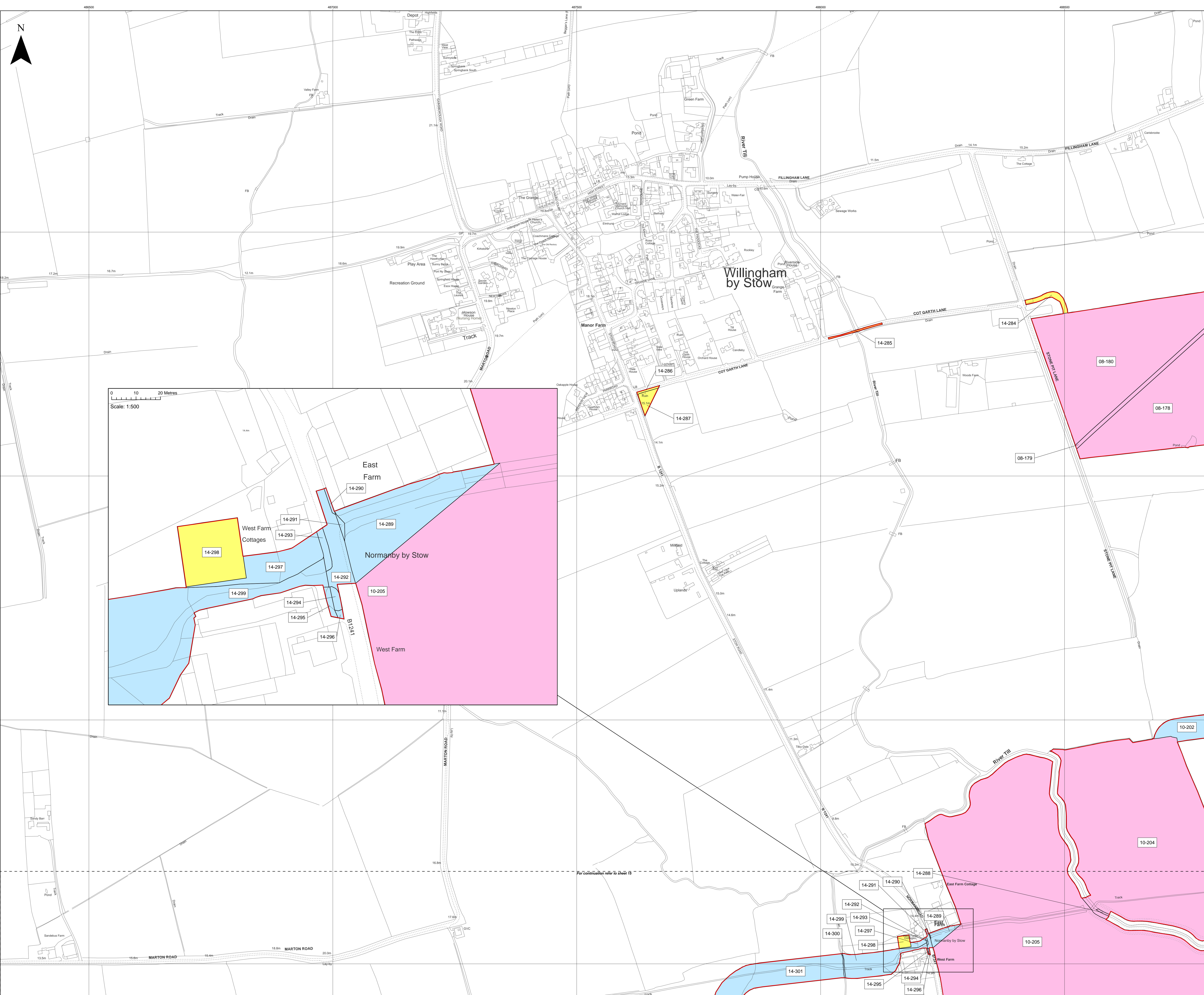
APFP Regulation: 5(2)(i)	Application Doc No. C2.2_B
Ref: 21005129_LP-013_B	Date: 13/10/2023
Drawn by: AL	Checked by: IM

Land Plans
 Sheet 13 of 19
 Revision B

COTTAM SOLAR PROJECT

Key

- Order Limits
- Freehold to be compulsorily acquired and temporary use of land and in relation to which it is proposed to extinguish easements, servitudes and other private rights
08-178; 08-179; 08-180; 10-204; 10-205; 14-288;
New rights (including restrictions) to be compulsorily acquired and temporary use of land and in relation to which it is proposed to suspend or extinguish easements, servitudes and other private rights
- 10-202; 14-289; 14-290; 14-291; 14-292; 14-293; 14-294; 14-295; 14-296; 14-297; 14-299; 14-300; 14-301
- Temporary use of land and in relation to which it is proposed to temporarily suspend easements, servitudes and other private rights
14-284; 14-285; 14-286; 14-287; 14-298



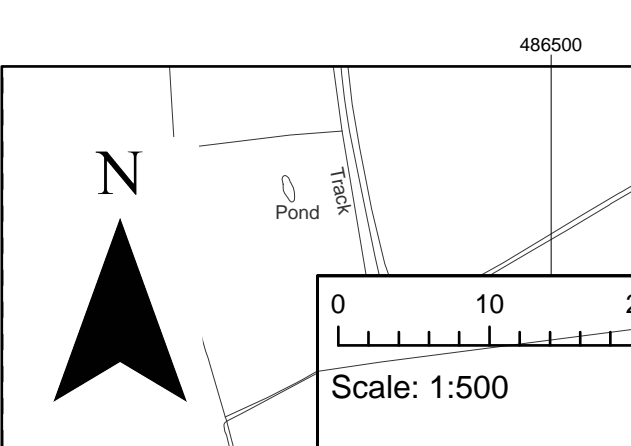
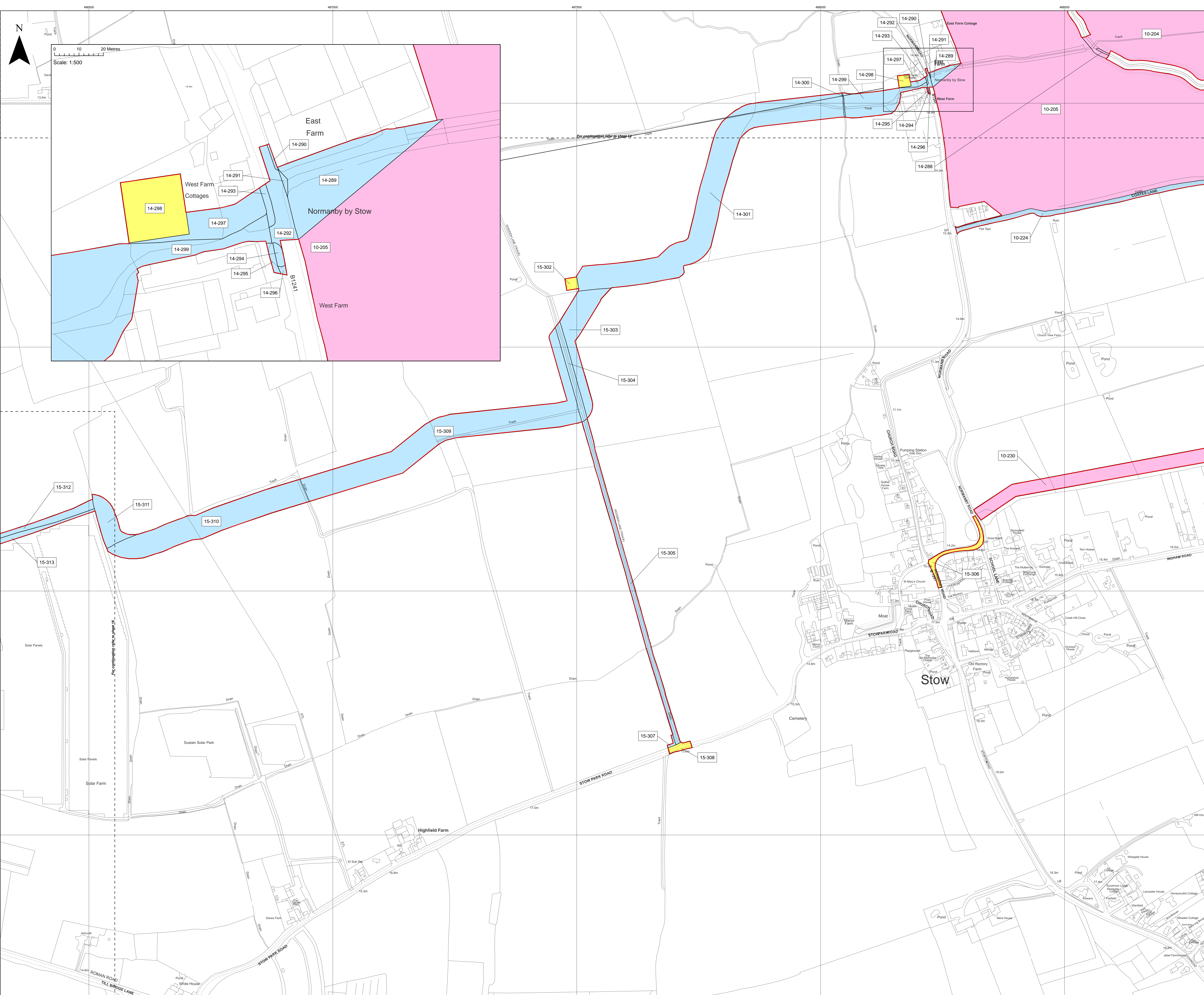
Layers: Lamps; 2322; IPR; 2022
Base map: Reproduced from Ordnance Survey digital map data © Crown copyright 2021. All rights reserved. License number 0100001673

0 100 200 Metres
Scale: 1:2,500 @ A0

APFP Regulation: 5(2)(i)	Application Doc No. C2.2_B
Ref: 21005129_LP-014_B	Date: 13/10/2023
Drawn by: AL	Checked by: IM

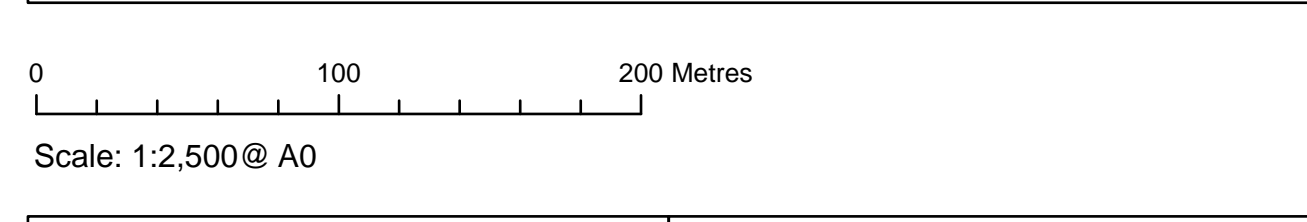
Land Plans
Sheet 14 of 19
Revision B

COTTAM SOLAR PROJECT



- Key**
- Order Limits
 - Freehold to be compulsorily acquired and temporary use of land and in relation to which it is proposed to extinguish easements, servitudes and other private rights
 - New rights (including restrictions) to be compulsorily acquired and temporary use of land and in relation to which it is proposed to suspend or extinguish easements, servitudes and other private rights
 - Temporary use of land and in relation to which it is proposed to temporarily suspend easements, servitudes and other private rights
- 10-204; 10-205; 10-230; 14-288
- 10-224; 14-289; 14-290; 14-291; 14-292; 14-293; 14-294; 14-295; 14-296; 14-297; 14-299; 14-300; 14-301; 15-303; 15-304; 15-305; 15-307; 15-309; 15-310; 15-311; 15-312; 15-313
- 14-298; 15-302; 15-306; 15-308

Layers: Lamps; 2322; IPR; 2022
 Base map: Reproduced from Ordnance Survey digital map data © Crown copyright 2021. All rights reserved. License number 0100001673



APFP Regulation: 5(2)(i)	Application Doc No. C2.2_B
Ref: 21005129_LP-015_B	Date: 13/10/2023
Drawn by: AL	Checked by: IM

Land Plans
 Sheet 15 of 19
 Revision B

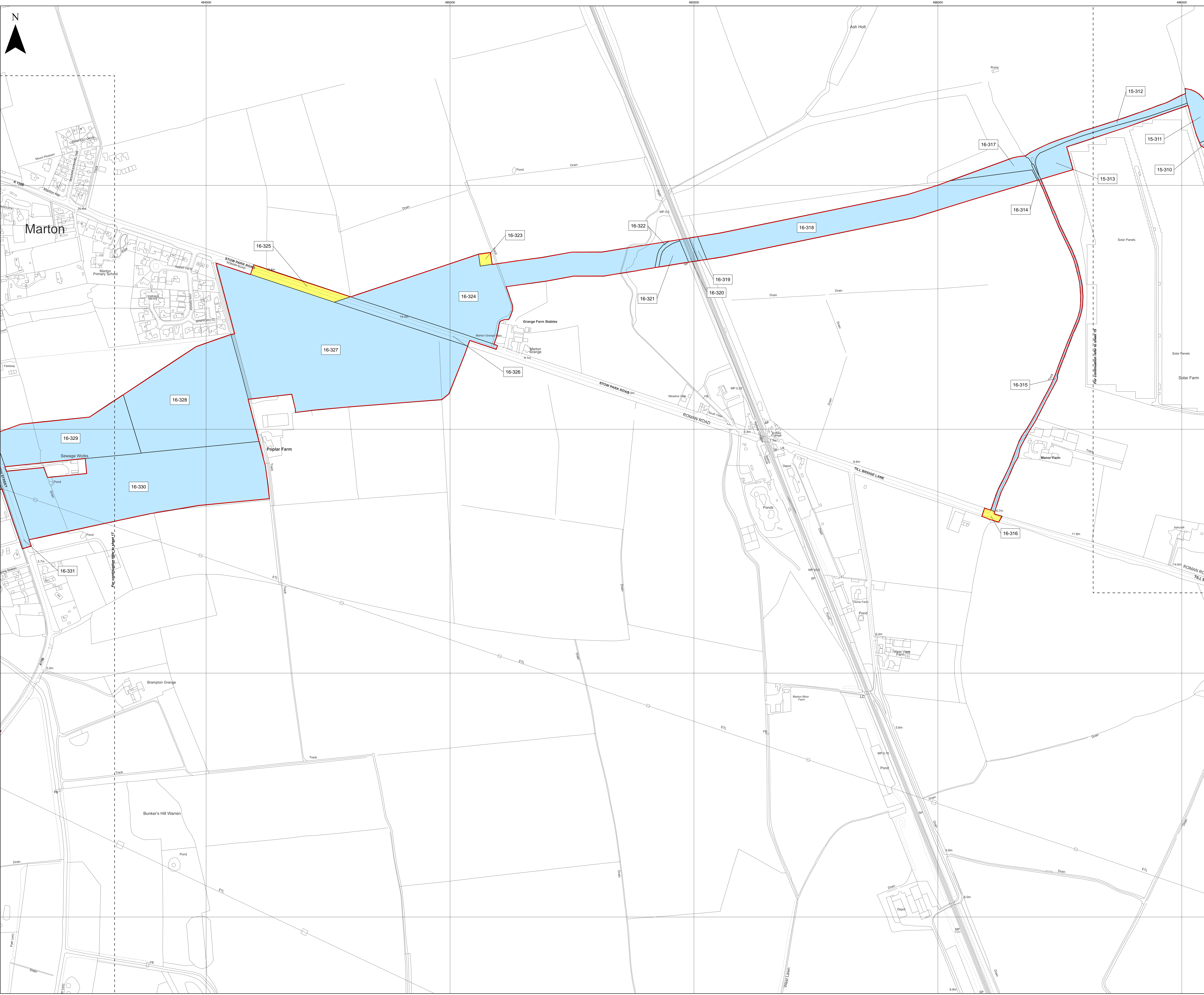
COTTAM SOLAR PROJECT

Key

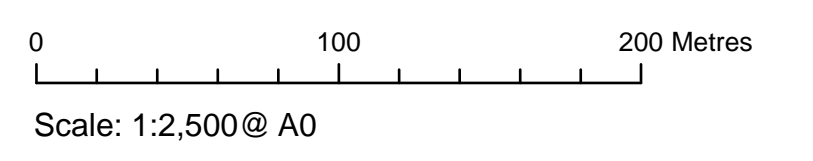
- Order Limits
- New rights (including restrictions) to be compulsorily acquired and temporary use of land and in relation which it is proposed to suspend or extinguish easements, servitudes and other private rights
- Temporary use of land and in relation to which it is proposed to temporarily suspend easements, servitudes and other private rights

15-311; 15-312; 15-313; 16-310; 16-314; 16-315; 16-317; 16-318; 16-319; 16-320; 16-321; 16-322; 16-324; 16-326; 16-327; 16-328; 16-329; 16-330; 16-331; 17-335

16-316; 16-323; 16-325



Layers: Lamps; 2322; IPR; 2022
 Base map: Reproduced from Ordnance Survey digital map data © Crown copyright 2021. All rights reserved. License number 0100001023



APFP Regulation: 5(2)(i)	Application Doc No. C2.2_B
Ref: 21005129_LP-016_B	Date: 13/10/2023
Drawn by: AL	Checked by: IM

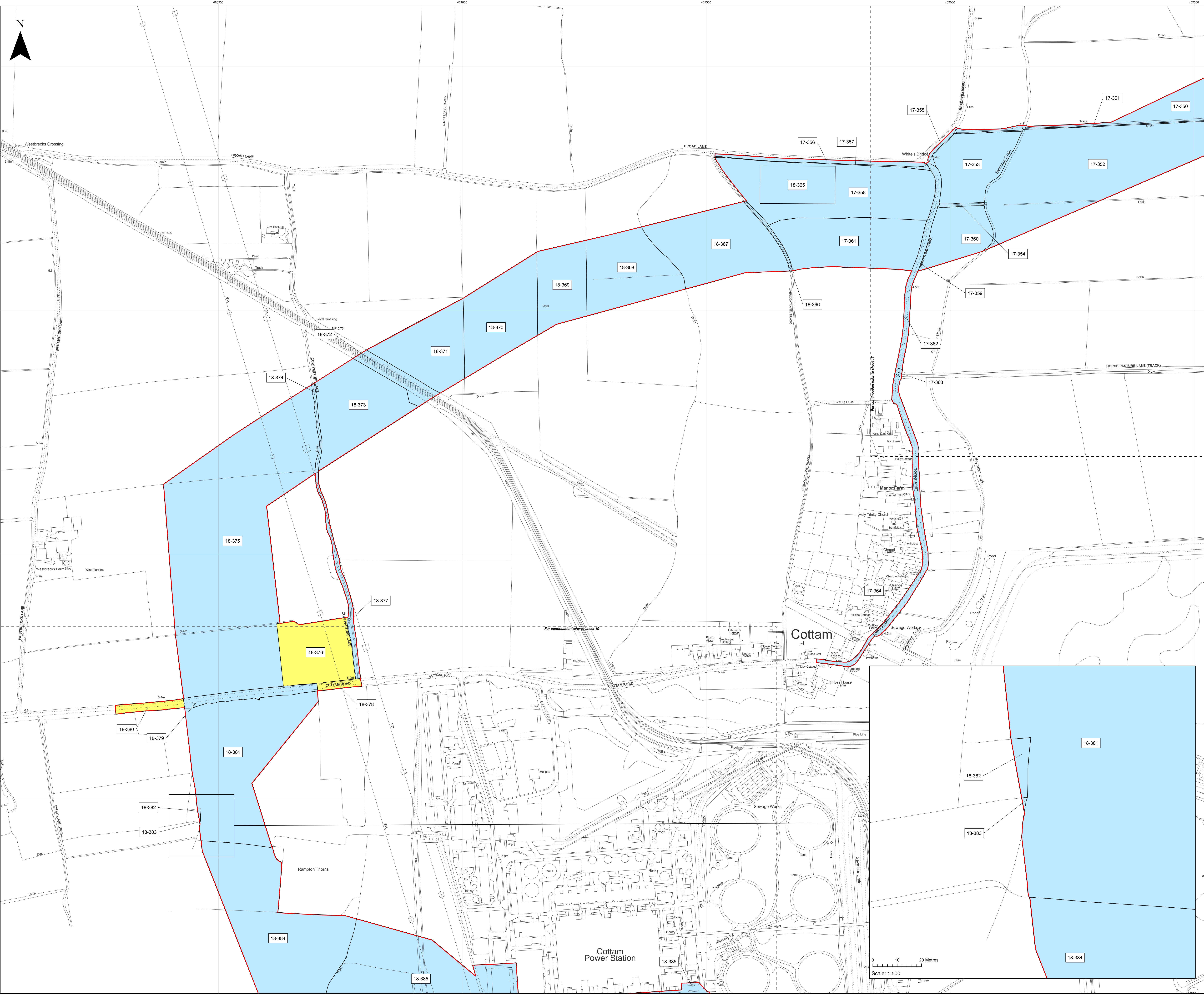
Land Plans
 Sheet 16 of 19
 Revision B

COTTAM SOLAR PROJECT

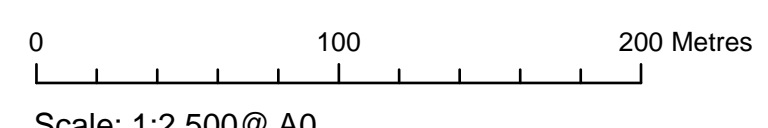
Key

- Order Limits
- New rights (including restrictions) to be compulsorily acquired and temporary use of land and in relation which it is proposed to suspend or extinguish easements, servitudes and other private rights
- Temporary use of land and in relation to which it is proposed to temporarily suspend easements, servitudes and other private rights

18-376; 18-378; 18-380



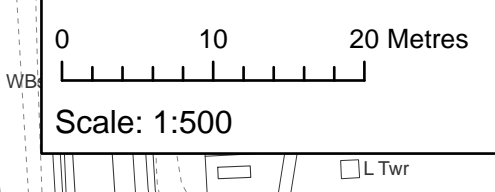
Layers: Lamps; 2322; IPR; 2022
 Base map: Reproduced from Ordnance Survey digital map data © Crown copyright 2021. All rights reserved. License number 0100001673



APFP Regulation: 5(2)(i)	Application Doc No. C2.2_B
Ref: 21005129_LP-018_B	Date: 13/10/2023
Drawn by: AL	Checked by: IM

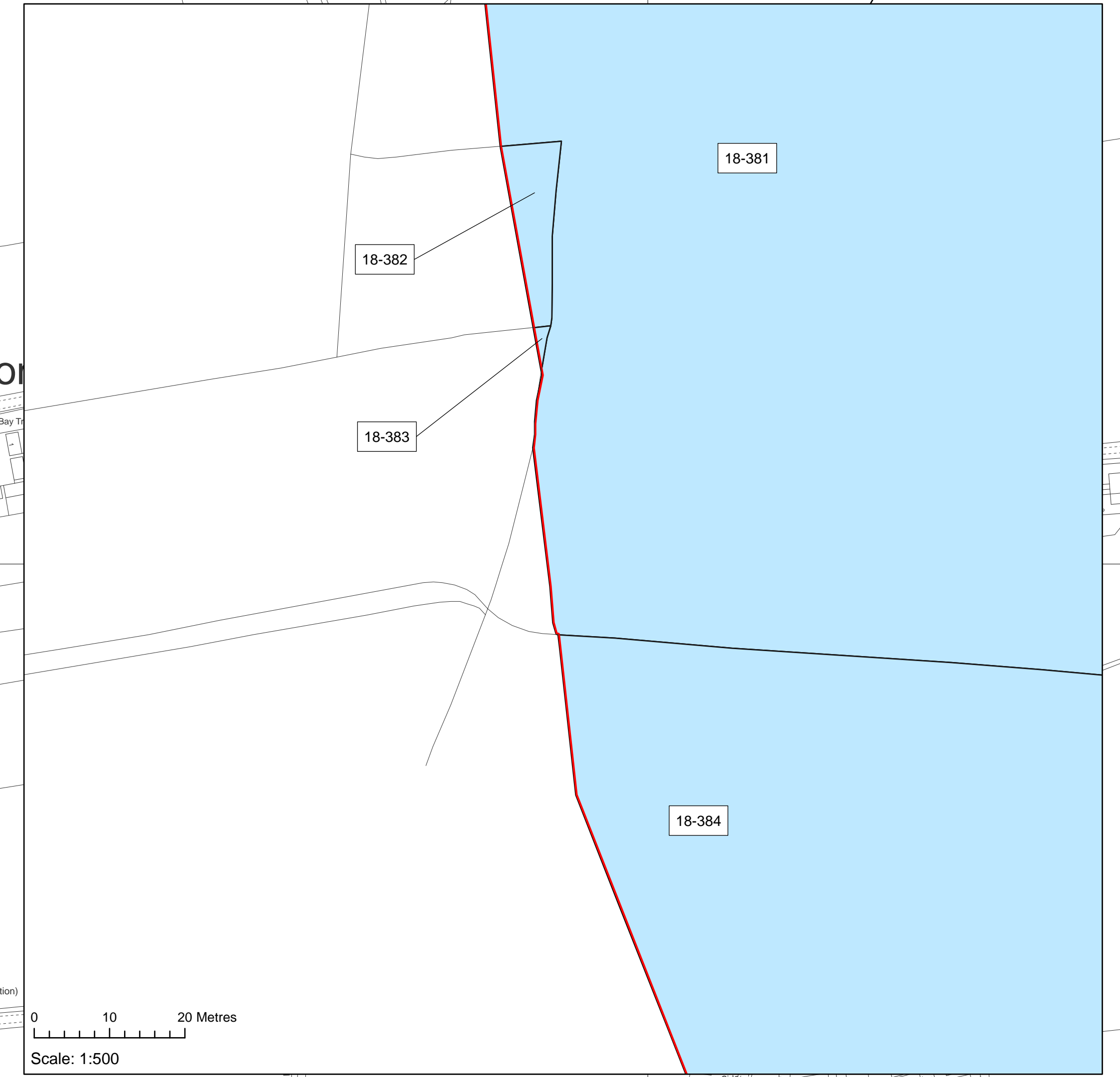
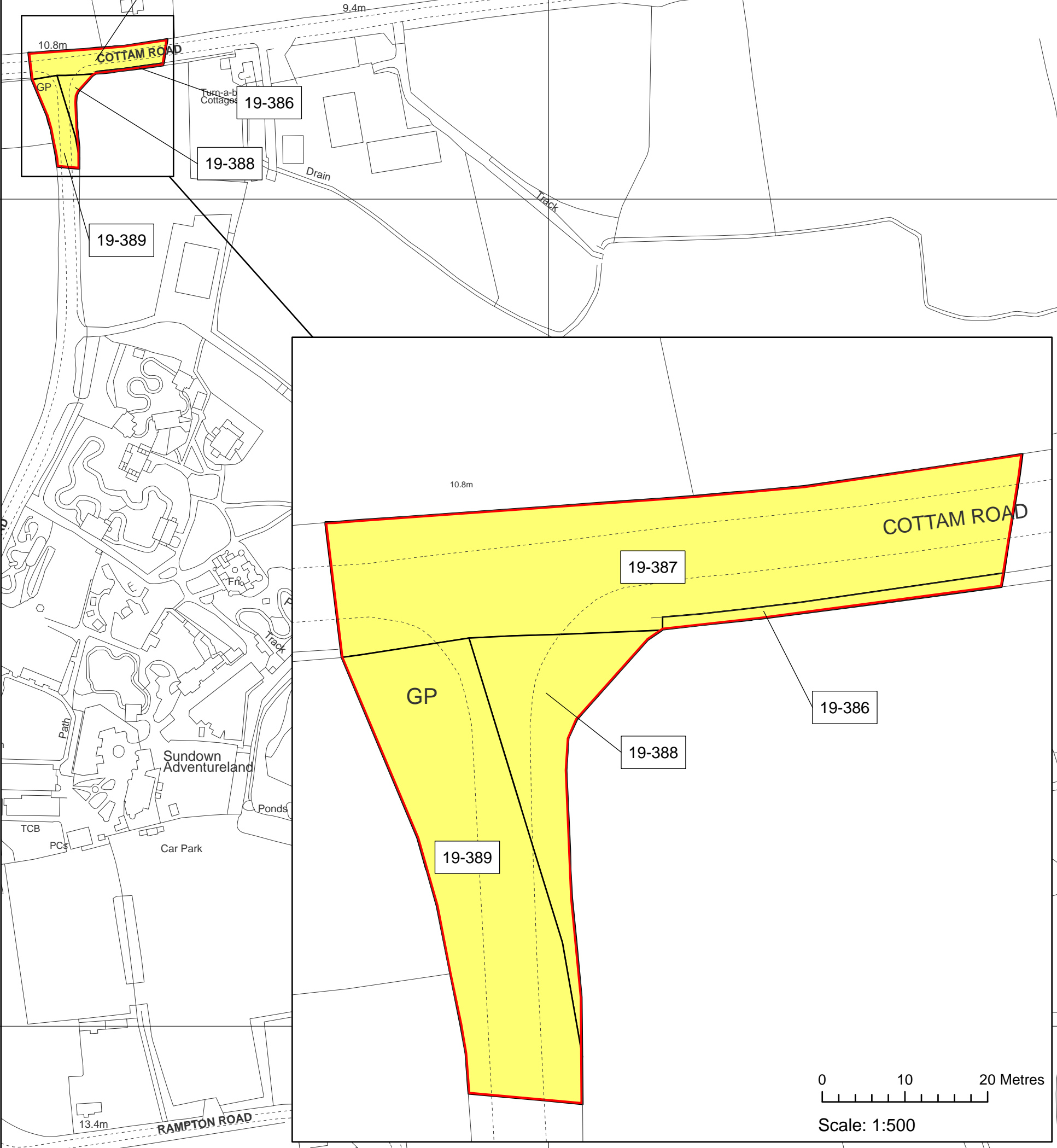
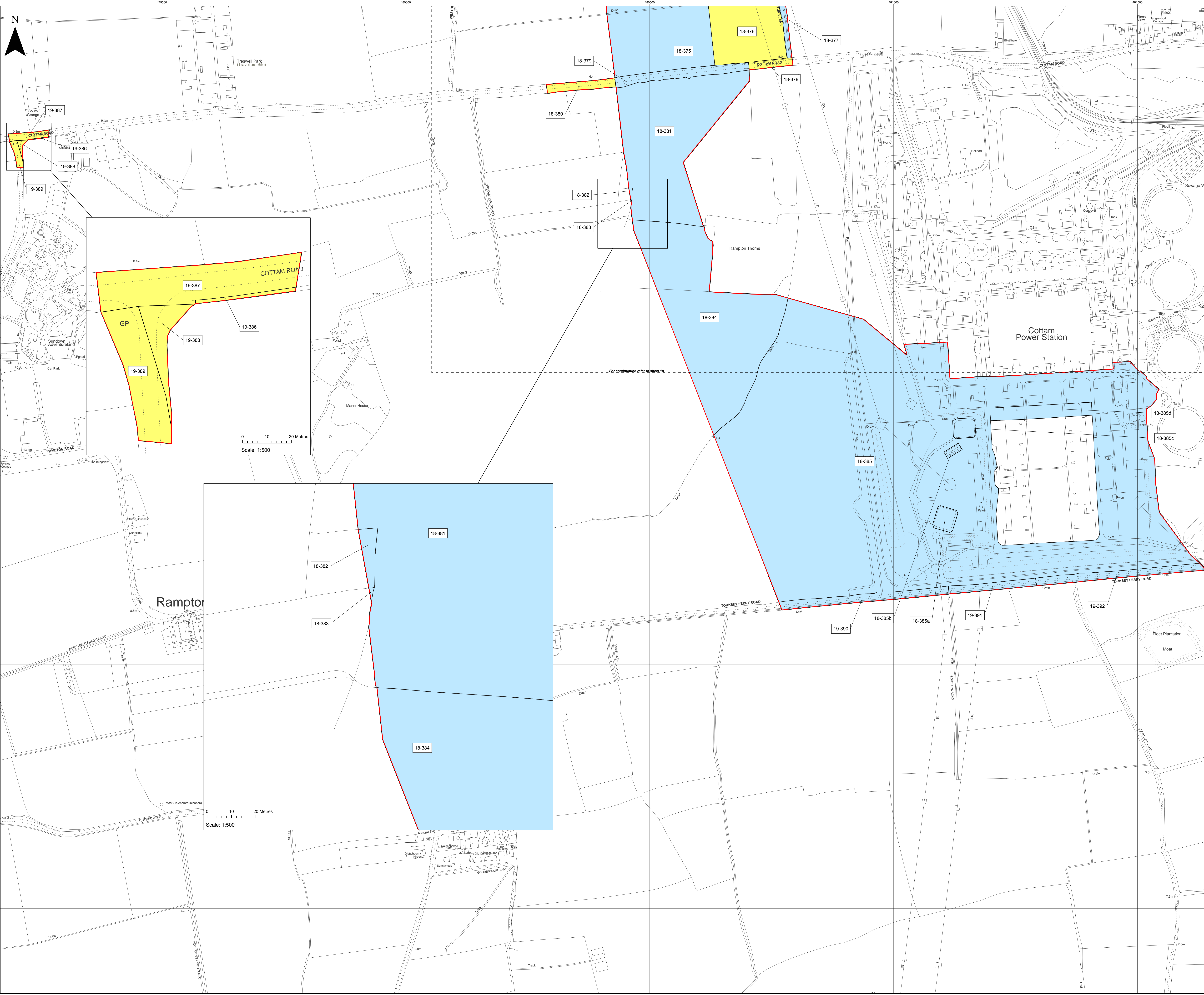
Land Plans
 Sheet 18 of 19
 Revision B

COTTAM SOLAR PROJECT

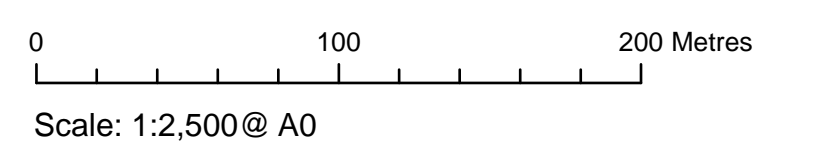


Key

- Order Limits
- New rights (including restrictions) to be compulsorily acquired and temporary use of land and in relation which it is proposed to suspend or extinguish easements, servitudes and other private rights
18-375; 18-377; 18-379; 18-381; 18-382; 18-383; 18-384; 18-385; 18-385a; 18-385b; 18-385c; 18-385d; 19-390; 19-391; 19-392
- Temporary use of land and in relation to which it is proposed to temporarily suspend easements, servitudes and other private rights
18-376; 18-378; 18-380; 19-386; 19-387; 19-388; 19-389



Layers: Lamps; 2322; IPR; 2022
Base map: Reproduced from Ordnance Survey digital map data © Crown copyright 2021. All rights reserved. License number 0100001673



APFP Regulation: 5(2)(i)	Application Doc No. C2.2_B
Ref: 21005129_LP-019_B	Date: 13/10/2023
Drawn by: AL	Checked by: IM

Land Plans
Sheet 19 of 19
Revision B

COTTAM SOLAR PROJECT